











**Legend**

-  Borough Administrative Boundary
- Land Use**
-  Building/Structure
-  General Surface - Manmade
-  General Surface - Mixed
-  General Surface - Natural
-  Inland Water
-  Natural Environment
-  Path, Roads Tracks
-  Tidal Water
-  Unclassified Land

**Notes**

**London Borough of Hillingdon**



**Surface Water Management Plan**

© Crown Copyright. All rights reserved. GLA (LA100032379) 2011  
 Covers all data that has been supplied and distributed under license for the Drain London project.  
 Digital geological data reproduced from British Geological Survey (c) NERC Licence No 2011/053A

<b>Scale at A3</b> 1:40,000	<b>Date</b> 06/04/2011	<b>Drawn by</b> R.MOORE	<b>Approved by</b> P.HLINOVSKY
--------------------------------	---------------------------	----------------------------	-----------------------------------

**Land Use Areas**

**Consultants**

**CAPITA SYMONDS**  Capita Symonds  
 Level Seven,  
 52 Grosvenor Gardens,  
 Belgravia,  
 London  
 SW1W 0AU

Flood Risk Management

Drain London Programme Board Members

 Environment Agency  Thames Water  LONDON COUNCILS

**GREATERLONDONAUTHORITY**

**FIGURE 3.1**

Filepath: L:\Environment\zwet\CS046913\_DrainLondon\_Tier2\Group1\ARC\mxd\GP1\_Hillingdon\_Fig3.1\_LandUse.mxd