

LONDON BOROUGH OF HILLINGDON

THE HILLINGDON (ON STREET PARKING PLACES) (COWLEY PARKING MANAGEMENT SCHEME) ZONES C1, C2 & C3 ORDER 2020 (AMENDMENT) ORDER 2021

THE HILLINGDON (ON STREET PARKING PLACES) (UXBRIDGE SOUTH PARKING MANAGEMENT SCHEME) (RESIDENTS) ZONES U4, U5, U6 & UM (AMENDMENT) ORDER 2021

THE HILLINGDON (ON STREET PARKING PLACES) (HEATHROW PARKING MANAGEMENT SCHEME) (RESIDENTS) ZONES H1 & H2 ORDER 2020 (AMENDMENT) ORDER 2021

THE HILLINGDON (ON STREET PARKING PLACES) (EASTCOTE PARKING MANAGEMENT SCHEME) ZONES E, E1, E2 & E3 ORDER 2020 (AMENDMENT) ORDER 2021

THE HILLINGDON (ON STREET PARKING PLACES) (NORTHWOOD HILLS PARKING MANAGEMENT SCHEME) ZONES NWH & JS(B) (AMENDMENT) ORDER 2021

Hillingdon Council gives notice that it proposes to make these Orders to **remove the following sections of permit holder parking places to facilitate the installation of new or extended vehicle crossings:**

- i) Remove a section of Zone C1 parking place outside No. 20 Dellfield Crescent, Cowley and replace with 'Monday to Friday 9am to 5pm' waiting restrictions.
- ii) Remove a section of Zone U5 parking place outside No. 90 Manor Way, Uxbridge and replace with 'Monday to Friday 9am to 5pm' waiting restrictions.
- iii) Remove part of the Zone H1 parking place outside No. 99 Pennine Way, Harlington and replace with 'Monday to Saturday 9am to 5pm' waiting restrictions.
- iv) Remove the entire Zone E parking place outside No. 349 Field End Road. Eastcote and replace with 'Monday to Saturday 9am to 5pm' waiting restrictions.
- v) Remove part of the Zone NWH parking place outside No. 109 Potter Street, Northwood Hills and replace with 'Monday to Friday 1pm to 2pm' waiting restrictions.

Copies of the notice of proposals, proposed Orders together with full details, plans and the Council's statement of reasons for the proposal can be sent upon request or viewed online at <https://www.hillingdon.gov.uk/improvement-schemes> until 4th August 2021. Further information can be obtained by email parkingmanagementschemes@hillingsdon.gov.uk. If you wish to comment on, or object to the proposals please write or email by 4th August 2021, stating grounds for objection and your home address to Transport & Projects, Residents Services, Civic Centre, Uxbridge, Middlesex UB8 1UW quoting reference 3N/04/IK/14/07/21. Dated this the 14th day of July 2021.

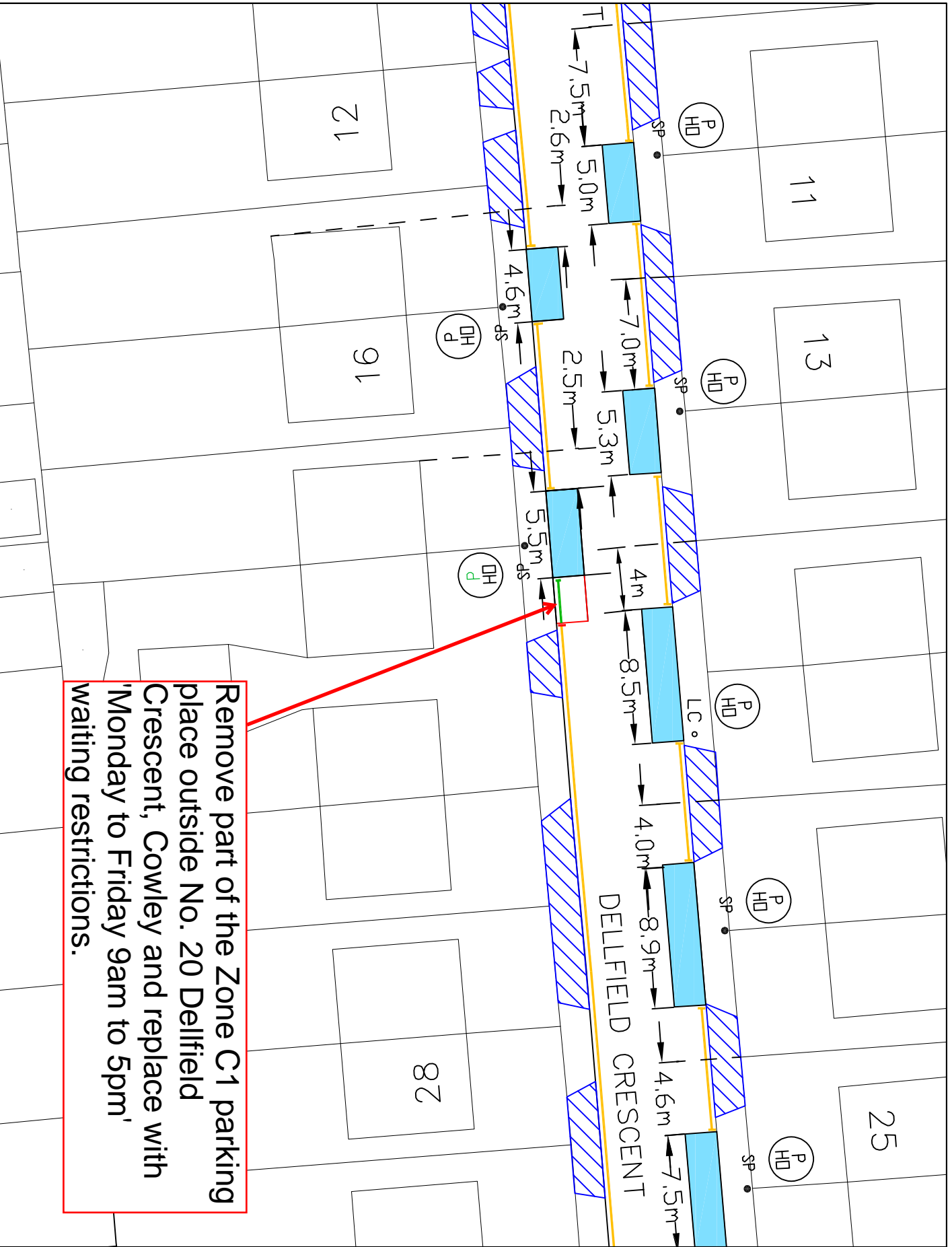
PERRY SCOTT,

Corporate Director of Infrastructure, Building Services & Transport

STATEMENT OF REASONS

The proposed removal of parts of existing permit holder parking places are intended to provide clear access to new off-street parking areas being created in line with the Highways policy for new vehicle crossings.

Appendix A



Remove part of the Zone C1 parking place outside No. 20 Dellfield Crescent, Cowley and replace with 'Monday to Friday 9am to 5pm' waiting restrictions.

- KEY**
- EXISTING YELLOW LINE
 - BURN OFF ROAD MARKING
 - PROPOSED SINGLE YELLOW LINE
 - PERMIT HOLDER ONLY BAY
 - CROSSOVER
 - SIGNPOST
 - P O.L.C LAMP COLUMN
 - PH PERMIT HOLDER SIGN

This map is based upon Ordnance Survey records with the permission of Ordnance Survey MapInfo's Stationery Office. Crown copyright. Unauthorised reproduction infringes Crown copyright and may lead to prosecution or other legal action.

London Borough of Hillingdon 1000192835 ©2021



HILLINGDON
LONDON

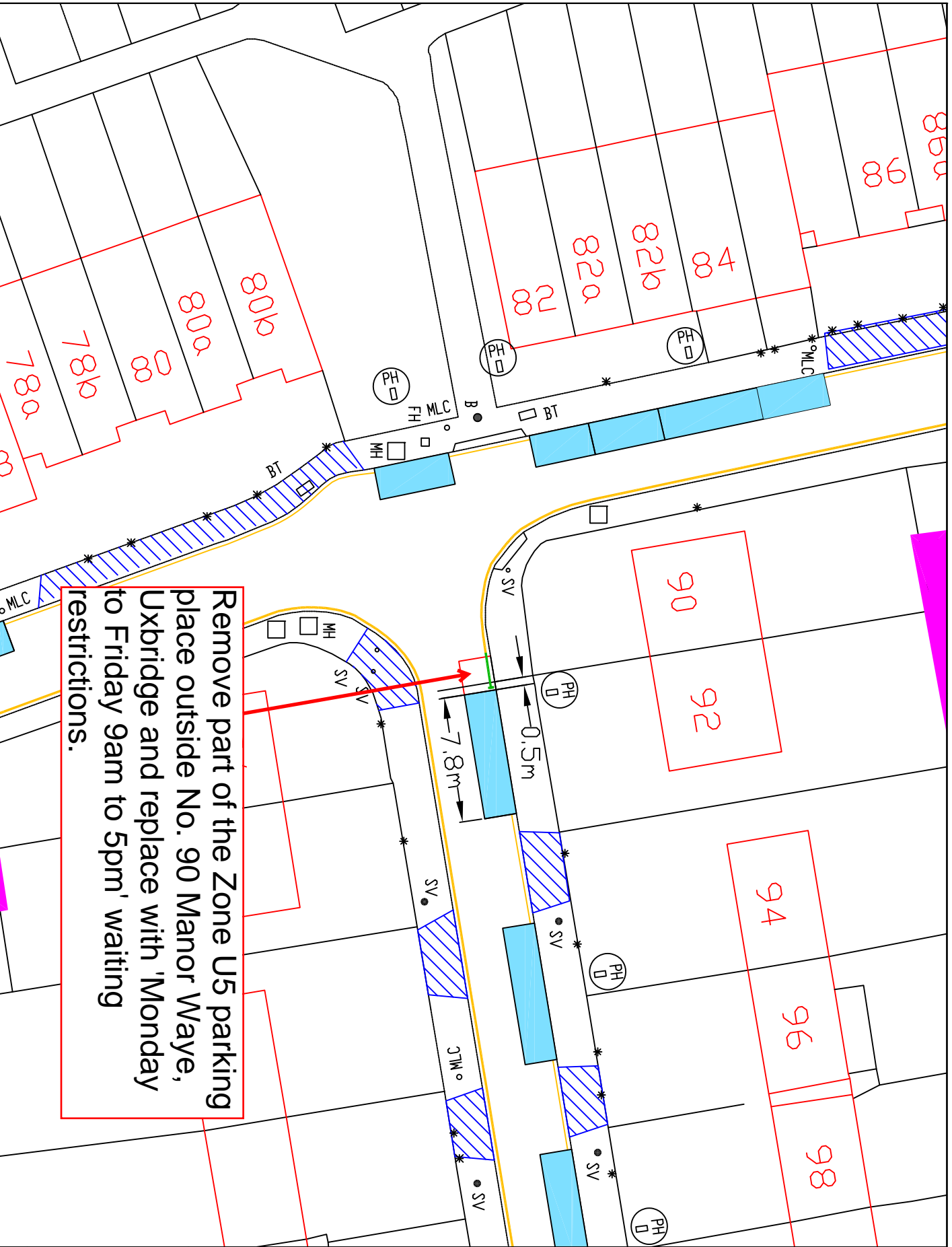
TRANSPORT & PROJECTS
RESIDENTS SERVICES DIRECTORATE
Civic Centre, 4th/5th, High Street, Uxbridge, UB8 3UW
Tel No. 01895 277099/01895 230678

Project
No. 20 Dellfield Crescent, Cowley

Description
Proposed vehicle crossing

Scale: NTS
Drawn: (Initials/Date)
KU 14/05/21

Appendix B



Remove part of the Zone U5 parking place outside No. 90 Manor Way, Uxbridge and replace with 'Monday to Friday 9am to 5pm' waiting restrictions.

- KEY**
- EXISTING YELLOW LINE
 - BURN OFF ROAD MARKING
 - PROPOSED SINGLE YELLOW LINE
 - PERMIT HOLDER BAY
 - SP SIGNPOST
 - OLC LAMP COLUMN
 - PH PERMIT HOLDER SIGN

This map is based upon Ordnance Survey records with the permission of Ordnance Survey. It is not to be used for any purpose other than that for which it was prepared. Unauthorised reproduction infringes Crown copyright and may lead to prosecution or other legal action.

London Borough of Hillingdon 100019283 © 2021

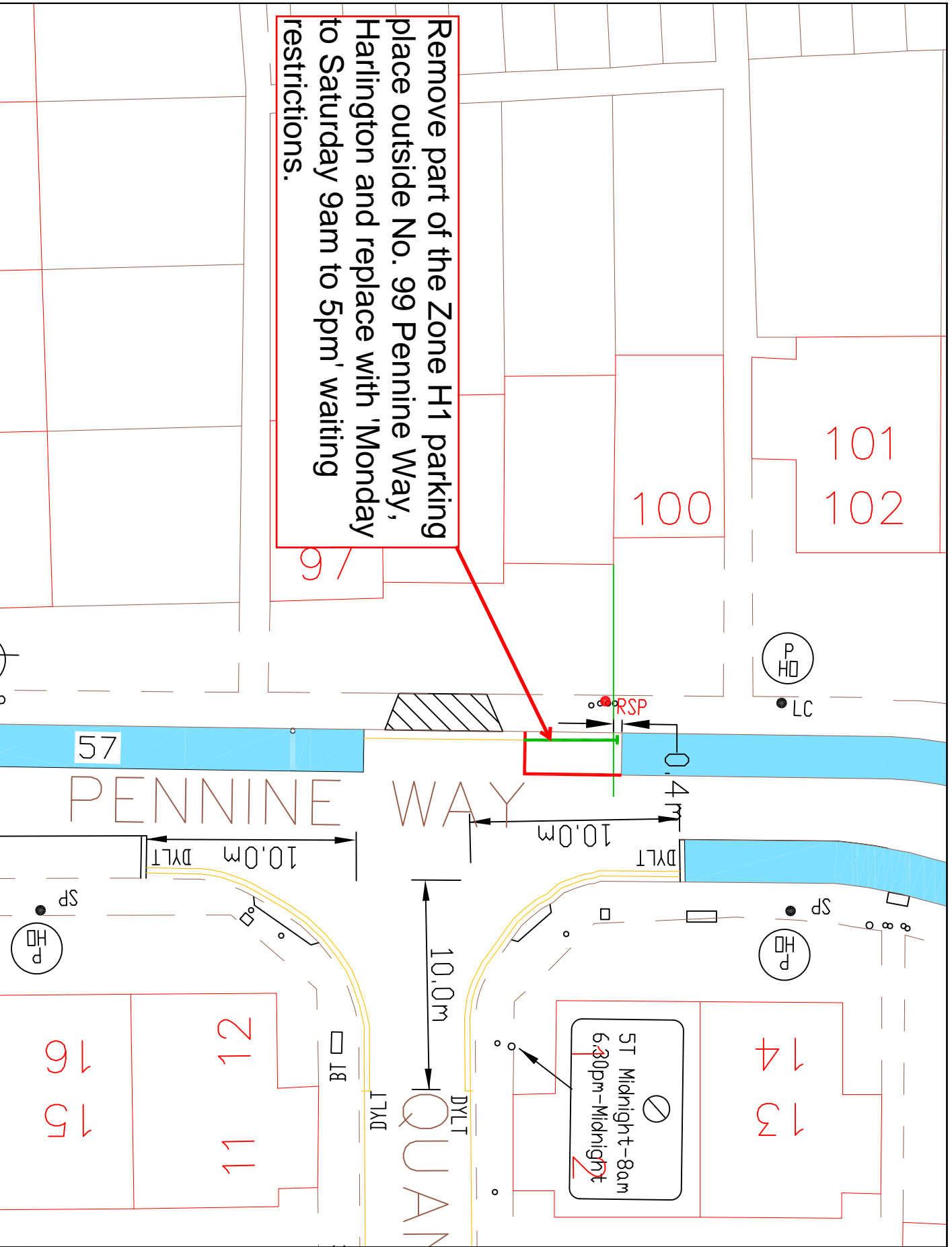


TRANSPO&T & PROJECTS
RESIDENTS SERVICES DIRECTORATE
 CIVIC CENTRE 4W/06, HIGH STREET, UXBRIDGE, UB8 1HW
 Tel No. 01895 277099/01895 250976

Manor Way, Uxbridge

Description	
Proposed	amendments outside
No. 90	
Scale:	Drawn (Initials/Date)
NTS	KU 14/05/21

Appendix C



Remove part of the Zone H1 parking place outside No. 99 Penninge Way, Harlington and replace with 'Monday to Saturday 9am to 5pm' waiting restrictions.

- KEY**
- EXISTING YELLOW LINE
 - BURN OFF ROAD MARKING
 - PROPOSED SINGLE YELLOW LINE
 - PERMIT HOLDER ONLY BAY
 - CROSSOVER
 - SIGNPOST
 - SP SIGNPOST
 - LC LAMP COLUMN
 - PERMIT HOLDER SIGN

This map is based upon Ordnance Survey records with the permission of Ordnance Survey. It is not to be used for navigation. All rights reserved. Ordnance Survey. Unauthorised reproduction infringes Crown copyright and may lead to prosecution or other legal action. Ordnance Survey. London Borough of Hillingdon 1000192835 ©2021

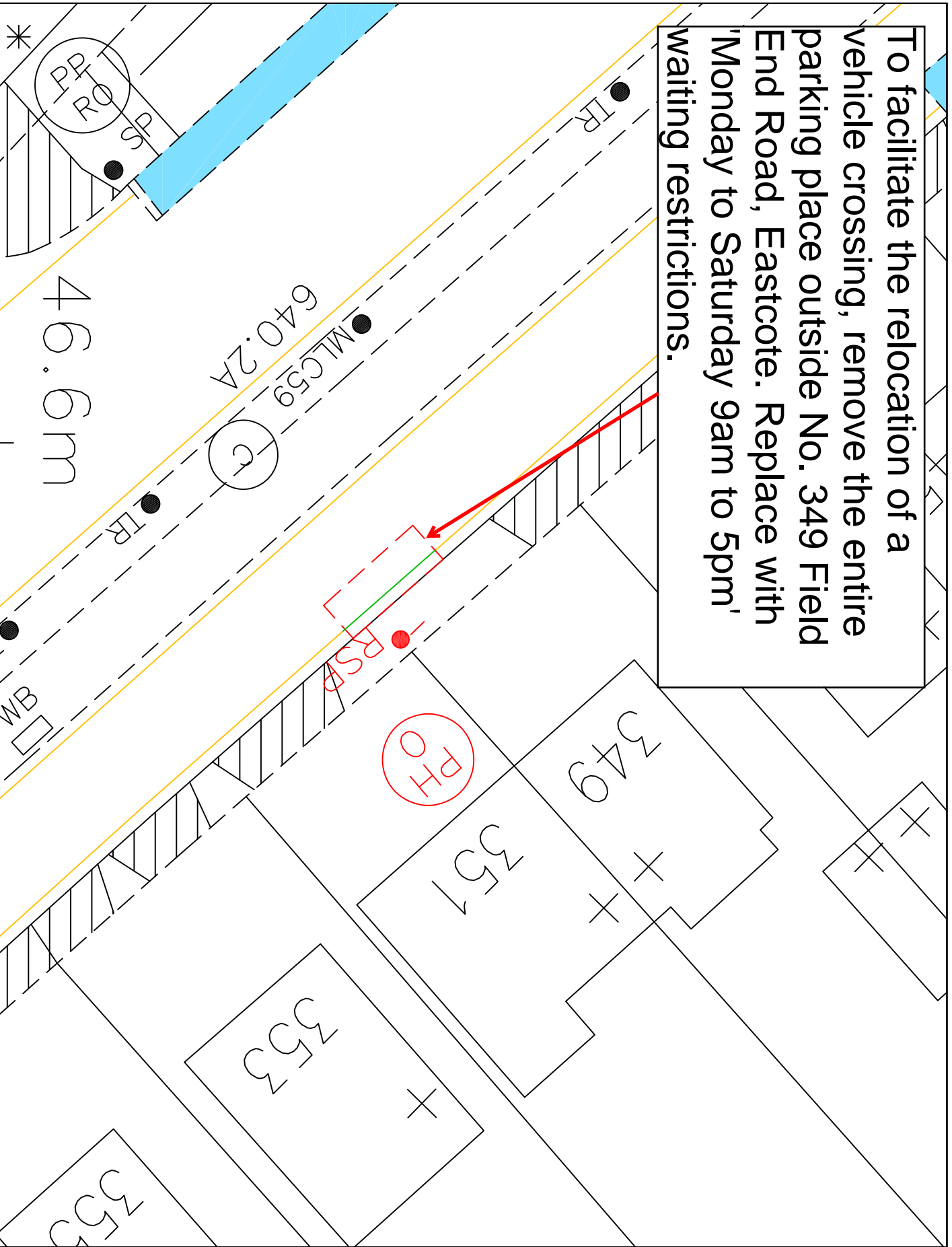
HILLINGDON
LONDON

TRANSPORT & PROJECTS
RESIDENTS SERVICES DIRECTORATE
Civic Centre 4W/08, HIGH STREET, UXBRODE, UB8 1UW
Tel No. 01895 277095/01895 250876

Project
**Penninge Way,
Harlington**

Description	
Amendments o/s No. 99	
Scale:	Drawn (Initials/Date)
NTS	KU 14/05/20

To facilitate the relocation of a vehicle crossing, remove the entire parking place outside No. 349 Field End Road, Eastcote. Replace with 'Monday to Saturday 9am to 5pm' waiting restrictions.



KEY	
	EXISTING YELLOW LINE
	BURN OFF ROAD MARKING
	PROPOSED SINGLE YELLOW LINE
	PERMIT HOLDER ONLY BAY
	CROSSOVER
	REMOVE SIGNPOST
	LAMP COLUMN
	REMOVE SIGN

This map is based upon Ordnance Survey records with the permission of Ordnance Survey. It is not a legal document. Unauthorised reproduction infringes Crown copyright and may lead to prosecution or other legal action.

London Borough of Hillingdon 1000192835 ©2021

HILLINGDON
LONDON

TRANSPORT & PROJECTS
RESIDENTS SERVICES DIRECTORATE
Civic Centre 4W/06, High Street, Uxbridge, UB8 1UW
Tel No. 01895 277099/01895 230876






Project
**349 Field End Road,
Eastcote**

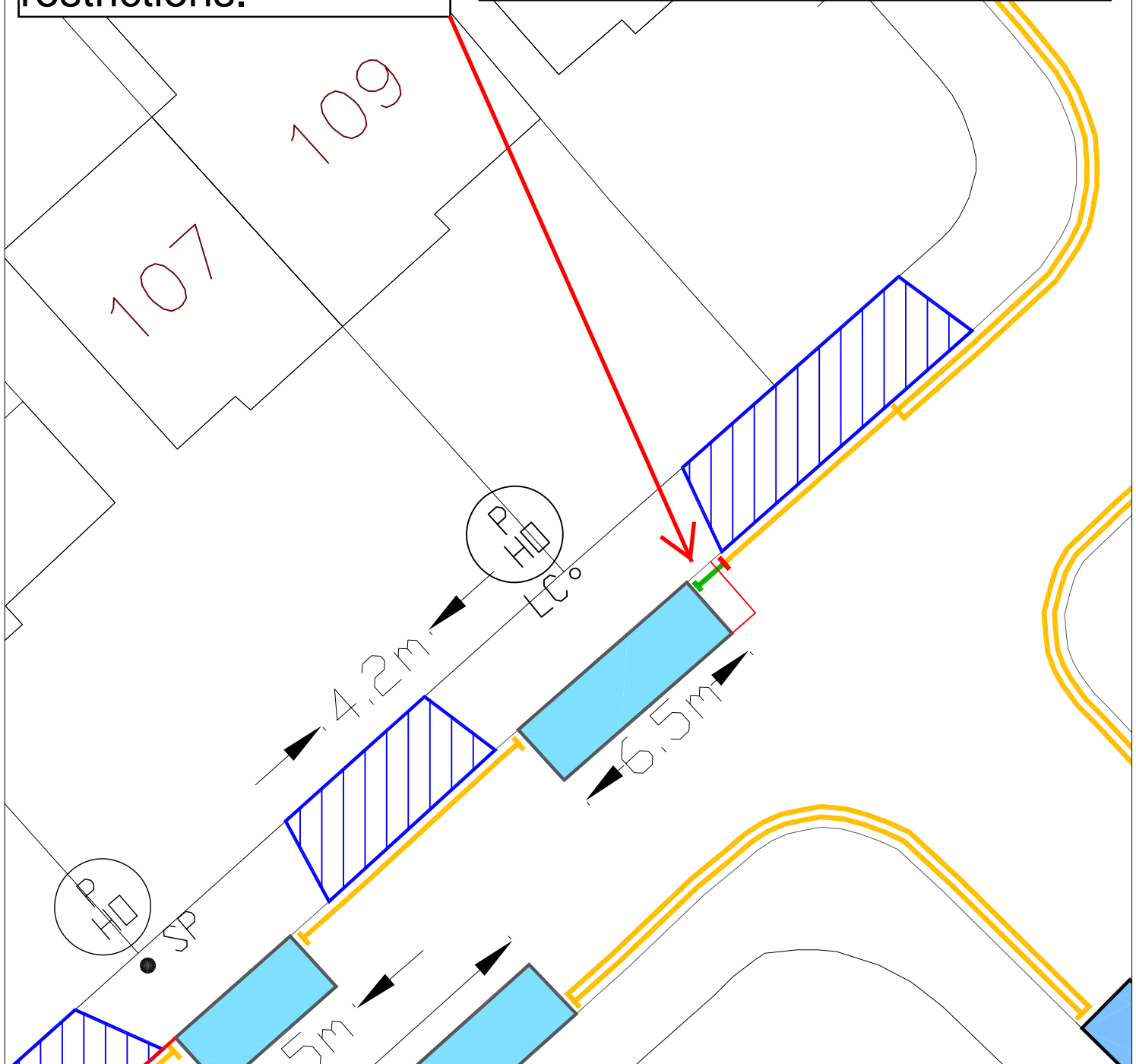
Description
**Proposed
amendments**

Scale: NTS
Drawn: (Initials/Date)
KU 08/06/21

Appendix A

Remove 1 metre of the Zone NHW parking place outside No. 109 Potter Street, Northwood and replace with 'Monday to Friday 1pm to 2pm' waiting restrictions.

KEY	
	EXISTING YELLOW LINE
	NEW SINGLE YELLOW LINE & TERMINAL
	TO BE REMOVED
	PERMIT HOLDER ONLY BAY
	CROSSOVER





HILLINGDON
LONDON

London Borough of Hillingdon Traffic Management Order

2021 No. ??

The Hillingdon (On Street Parking Places) (Uxbridge South Parking Management Scheme) (Residents) Zones U4, U5, U6 & UM (Amendment No. ??) Order 2021

Made on ??????????

Coming into operation ??????????

The Council of the London Borough of Hillingdon (hereinafter referred to as “the Council”) in exercise of its powers under Sections 45, 46, 51 and 124 of and Part III and Part IV of Schedule 9 to the Road Traffic Regulation Act 1984¹ as amended by The Local Government Act 1985², The Road Traffic Regulation (Parking) Act 1986³, the Parking Act 1989⁴ and The Road Traffic Act 1991⁵ and all other powers enabling it in that behalf and after consultation with the Chief Officer of Police hereby makes the following Order.

1. This Order shall come into operation on ?????????? and may be cited as The Hillingdon (On Street Parking Places) (Uxbridge South Parking Management Scheme) (Residents) Zones U4, U5, U6 & UM (Amendment No. ??) Order 2021.

2. Without prejudice to the validity of anything done or to any liability incurred in respect of any act or omission before the coming into operation of this Order, The Hillingdon (On Street Parking Places) (Uxbridge South Parking Management Scheme) (Residents) Zones U4, U5, U6 & UM Order 2021⁶ shall have effect as though item 47 in Schedule 2 of that Order was substituted by item 47 in Schedule 2 of this Order.

¹ 1984 c.27

² 1985 c.51

³ 1991 c.40

⁴ 1989 c.16

⁵ 1991 c40

⁶ 2021 No. 16

Dated this the ?? day of ????????

PERRY SCOTT,
Corporate Director of Infrastructure, Building Services & Transport

SCHEDULE 2

RESIDENT PERMIT HOLDERS PARKING PLACES - ZONE U5

In relation to the parking place referred to in this schedule, the expression "permitted hours," means the period between 'Monday to Friday 9am to 5pm' inclusive, any such day not being Christmas Day, Good Friday or a Bank Holiday. Parking places in which a vehicle may be left during the permitted hours if it displays a valid Zone U5 permit or visitor voucher. All parking places are 2 metres wide unless otherwise stated.

Parking Place No.	Designated Parking Place
47	MANOR WAYE, The southern northeast to southwest arm, the northwest side, from a point 0.5 metres northeast of the common boundary of Nos. 90 and 92 Manor Waye, to a point 1.6 metres southwest of the common boundary of Nos. 104 and 106 Manor Waye.



HILLINGDON
LONDON

London Borough of Hillingdon Traffic Management Order

2021 No. ??

The Hillingdon (On Street Parking Places) (Northwood Hills Parking Management Scheme) Zones NWH & JS(B) (Amendment No. ??) Order 2021

Made on ??????????

Coming into operation ????????????

The Council of the London Borough of Hillingdon (hereinafter referred to as “the Council”) in exercise of its powers under Sections 45, 46, 51 and 124 of and Part III and Part IV of Schedule 9 to the Road Traffic Regulation Act 1984¹ as amended by The Local Government Act 1985², The Road Traffic Regulation (Parking) Act 1986³, the Parking Act 1989⁴ and The Road Traffic Act 1991⁵ and all other powers enabling it in that behalf and after consultation with the Chief Officer of Police hereby makes the following Order.

1. This Order shall come into operation on ??? and may be cited as The Hillingdon (On Street Parking Places) (Northwood Hills Parking Management Scheme) Zones NWH & JS(B) (Amendment No. ??) Order 2021.
2. Without prejudice to the validity of anything done or to any liability incurred in respect of any act or omission before the coming into operation of this Order, The Hillingdon (On Street Parking Places) (Northwood Hills Parking Management Scheme) Zones NWH & JS(B) Order 2021⁶ shall have effect as though the parking place numbered 125 in Schedule 1 of that Order was substituted by the parking place numbered the same in Schedule 1 of this Order.

¹ 1984 c.27
² 1985 c.51
³ 1991 c.40
⁴ 1989 c.16
⁵ 1991 c40
⁶ 2021 No. 7

Dated this the ?? day of ????????

PERRY SCOTT,
Corporate Director of Infrastructure, Building Services & Transport

SCHEDULE 1

RESIDENT PERMIT HOLDERS PARKING PLACES - ZONE NWH

In relation to the parking place referred to in this schedule, the expression "permitted hours," means the period between 'Monday to Friday 1pm to 2pm' inclusive, any such day not being Christmas Day, Good Friday or a Bank Holiday. Parking places in which a vehicle may be left during the permitted hours if it displays a valid Zone NWH permit or visitor voucher. All parking places are 2 metres wide unless otherwise stated.

Parking Place No.	Designated Parking Place
125	POTTER STREET, The southwest to northeast arm, the northwest side, from a point 4.2 metres northeast of the common boundary of Nos.105 and 107 Potter Street, northeastwards for a distance of 6.5 metres.



HILLINGDON
LONDON

London Borough of Hillingdon Traffic Management Order

2021 No. ??

The Hillingdon (On Street Parking Places) (Eastcote Parking Management Scheme) Zones E, E1, E2 & E3 Order 2020 (Amendment No. ??) Order 2021

Made on ??????????

Coming into operation ????????????

The Council of the London Borough of Hillingdon (hereinafter referred to as “the Council”) in exercise of its powers under Sections 45, 46, 51 and 124 of and Part III and Part IV of Schedule 9 to the Road Traffic Regulation Act 1984¹ as amended by The Local Government Act 1985², The Road Traffic Regulation (Parking) Act 1986³, the Parking Act 1989⁴ and The Road Traffic Act 1991⁵ and all other powers enabling it in that behalf and after consultation with the Chief Officer of Police hereby makes the following Order.

1. This Order shall come into operation on ??? and may be cited as The Hillingdon (On Street Parking Places) (Eastcote Parking Management Scheme) Zones E, E1, E2 & E3 Order 2020 (Amendment No. ??) Order 2021.
2. Without prejudice to the validity of anything done or to any liability incurred in respect of any act or omission before the coming into operation of this Order, The Hillingdon (On Street Parking Places) (Eastcote Parking Management Scheme) Zones E, E1, E2 & E3 Order 2020⁶ shall have effect as though the parking place numbered 37 in Schedule 1 of that Order was substituted by the parking places numbered 37a and 37b in Schedule 1 of this Order.

¹ 1984 c.27
² 1985 c.51
³ 1991 c.40
⁴ 1989 c.16
⁵ 1991 c40
⁶ 2020 No. 40

Dated this the ?? day of ????????

PERRY SCOTT,
Corporate Director of Infrastructure, Building Services & Transport

SCHEDULE 1

RESIDENT PERMIT HOLDERS PARKING PLACES - ZONE E

In relation to the parking place referred to in this schedule, the expression "permitted hours," means the period between 'Monday to Saturday 9am to 5pm' inclusive, any such day not being Christmas Day, Good Friday or a Bank Holiday. Parking places in which a vehicle may be left during the permitted hours if it displays a valid Zone E permit or visitor voucher. All parking places are 2 metres wide unless otherwise stated.

Parking Place No.	Designated Parking Place
37a	FIELD END ROAD, The northeast side of the service road situated on the northeast side of Field End Road, from a point 4.4 metres northwest of the common boundary of Nos.337 and 339 Field End Road, southeastwards for a distance of 9 metres.
37b	FIELD END ROAD, The northeast side of the service road situated on the northeast side of Field End Road, from a point 4 metres northwest of the common boundary of Nos.341 and 343 Field End Road, southeastwards for a distance of 8.9 metres.



HILLINGDON
LONDON

London Borough of Hillingdon Traffic Management Order

2021 No. ??

The Hillingdon (On Street Parking Places) (Cowley Parking Management Scheme) Zones C1, C2 & C3 Order 2020 (Amendment No. ?) Order 2021

Made on ????????????????

Coming into operation ????????????????????

The Council of the London Borough of Hillingdon (hereinafter referred to as “the Council”) in exercise of its powers under Sections 45, 46, 51 and 124 of and Part III and Part IV of Schedule 9 to the Road Traffic Regulation Act 1984¹ as amended by The Local Government Act 1985², The Road Traffic Regulation (Parking) Act 1986³, the Parking Act 1989⁴ and The Road Traffic Act 1991⁵ and all other powers enabling it in that behalf and after consultation with the Chief Officer of Police hereby makes the following Order.

1. This Order shall come into operation on 21st December 2020 and may be cited as The Hillingdon (On Street Parking Places) (Cowley Parking Management Scheme) Zones C1, C2 & C3 Order 2020 (Amendment No. ?) Order 2021.

2. Without prejudice to the validity of anything done or to any liability incurred in respect of any act or omission before the coming into operation of this Order, The Hillingdon (On Street Parking Places) (Cowley Parking Management Scheme) Zones C1, C2 & C3 Order 2020⁶ shall have effect as though the parking place numbered 69 in Schedule 1 of that Order was substituted by the parking place numbered the same as set out in Schedule 1 of this Order.

¹ 1984 c.27
² 1985 c.51
³ 1991 c.40
⁴ 1989 c.16
⁵ 1991 c40
⁶ 2020/41

Dated this the ?? day of ????????????????

PERRY SCOTT,
Corporate Director of Infrastructure, Building Services & Transport

SCHEDULE 1 RESIDENT PERMIT HOLDERS PARKING PLACES - ZONE C1	
In relation to the parking place referred to in this schedule, the expression "permitted hours," means the period between 'Monday to Friday 9am to 5pm' inclusive, any such day not being Christmas Day, Good Friday or a Bank Holiday. Parking places in which a vehicle may be left during the permitted hours if it displays a valid Zone C1 permit or visitor voucher. All parking places are 2 metres wide unless otherwise stated.	
Parking Place No.	Designated Parking Place
69	DELLFIELD CRESCENT, The southern most east to west arm, the south side, from a point 2.5 metres east of the western flank wall of No. 18 Dellfield Crescent, eastwards for a distance of 5.5 metres.



HILLINGDON
LONDON

London Borough of Hillingdon Traffic Management Order

2021 No. ??

The Hillingdon (On Street Parking Places) (Heathrow Parking Management Scheme) (Residents) Zones H1 & H2 Order 2020 (Amendment No. ??) Order 2021

Made on ??????????

Coming into operation on ??????????????

The Council of the London Borough of Hillingdon (hereinafter referred to as “the Council”) in exercise of its powers under Sections 45, 46, 51 and 124 of and Part III and Part IV of Schedule 9 to the Road Traffic Regulation Act 1984¹ as amended by The Local Government Act 1985², The Road Traffic Regulation (Parking) Act 1986³, the Parking Act 1989⁴ and The Road Traffic Act 1991⁵ and all other powers enabling it in that behalf and after consultation with the Chief Officer of Police hereby makes the following Order.

1. This Order shall come into operation on the ?????????? and may be cited as The Hillingdon (On Street Parking Places) (Heathrow Parking Management Scheme) (Residents) Zones H1 & H2 Order 2020 (Amendment No. ??) Order 2021.
2. Without prejudice to the validity of anything done or to any liability incurred in respect of any act or omission before the coming into operation of this Order as The Hillingdon (On Street Parking Places) (Heathrow Parking Management Scheme) (Residents) Zones H1 & H2 Order 2020⁶ shall have effect as though:

¹ 1984c.27

² 1985 c.51

³ 1986 c.27

⁴ 1989 c.16

⁵ 1991 c40

⁶ 2020 No 45

- i) the parking place numbered 124 in Schedule 1 of that Order was substituted by the item numbered the same as set out in Schedule 1 of this Order.
- ii) Schedule 21 of that Order was substituted by Schedule 21 of this Order.

Dated this the ??th day of ??????????

PERRY SCOTT,
Corporate Director of Infrastructure, Building Services & Transport

SCHEDULE 1

RESIDENT PERMIT HOLDERS PARKING PLACES - ZONE H1

In relation to the parking place referred to in this schedule, the expression "permitted hours," means the period between 'Monday to Saturday 9am to 5pm' inclusive, any such day not being Christmas Day, Good Friday or a Bank Holiday. Parking places in which a vehicle may be left during the permitted hours if it displays a valid Zone H1 permit or visitor voucher. All parking places are 2 metres wide unless otherwise stated.

Parking Place No.	Designated Parking Place
124	PENNINE WAY, the eastern branch, the north to south arm, west side, from the southern flank wall of Nos. 2 and 4 Mendip Close to a point 10.0 metres south of the southwestern kerbline of Grampion Close. Bay width 1.8 metres.

SCHEDULE 21

Streets for the purpose of definition of residents Zone H1 and businesses Zone H1(B) in Heathrow Fly-Parking Management Scheme:

Ashby Way

Bath Road - the north side, Nos. 26 to 104 (even) and then from Hatch Lane eastwards to Nobel Drive including Nos. 106 to 384 and the following premises, The Edwardian International Hotel, The Marriott Hotel, The Skyline Hotel, The Ariel Hotel and The Ibis Hotel

Blunts Ave

Bolton's Lane

Bomer Close

Brendon Close

Brickfield Lane – Nos. 1-28 (odds and evens), Nos. 48-59 (odds and evens)

Browngraves Road

Candover Close

Caroline Place

Chestnut Close

Cheviot Close

Chitterfield Gate

Cranford Lane - (between its junctions with High Street and Shortlands)

Croft Close

David Close

Doghurst Avenue

Doghurst Drive

Egerton Way

Field Close

Gilpin Way

Grampian Close

Harmondsworth Lane, West Drayton - Nos. 62 to 98 (evens) and The Lodge

Hatch Lane

Hall Lane

Heath Close

High Street, Harlington

(a) the east side, Nos. 155 to 159, Nos. 249 to 273, Nos. 287 to 499, Nos. 1 to 36 Felbridge Court and the Harlington Baptist Church.

(b) the west side, Nos. 96 to 140, Nos. 162 to 200, Nos. 208 to 380 including Gothic Court.

Holloway Lane, West Drayton - Nos. 1 to 45 (odds) and Nos. 2 to 30 (evens)

Hudson Road

Kenwood Close

Kiln Close

Little Elms

Meadowlea Close

Manor Lane

SCHEDULE 21 Cont.

**Streets for the purpose of definition of residents Zone H1 and
businesses Zone H1(B) in Heathrow Fly-Parking Management Scheme:**

Manse Close

Mendip Close

Mondial Way

Moor Lane

Moorland Road - No. 1

New Road

Nobel Drive including Princess House

Pembury Court

Pennine Way

Pinglestone Close

Pondside Close

Priory Way, West Drayton

Providence Lane

Quantock Close

Raywood Close

Richards Close

School Road - Nos. 1 & 2

Shortlands

Sipson Lane

(a) between its junctions with High Street and Hudson Road

(b) nos. 1 and 2 Westfield Cottages.

Sipson Road

(a) the southwest side, from the intersection with Bath Road northeast to include Nos. 474 to 544 Sipson Road including the British Legion Club and the Excelsior Hotel.

(b) the northeast side, from the intersection with Bath Road northeast to include Nos. 449 to 637 Sipson Road to includes Nos, 1-10 Copeswood Court and Sovereign Court.

Sipson Way

Skyport Drive

St Paul's Close

St Peters Way

Tasker Close

The Crescent – Nos. 2-104 (evens), Nos. 1-43 (odds) and Nos. 1-7 Oakley Court (or 80a)

Triumph Close

Victoria Lane

Warner Close

West End Lane

Wilton Close

Zealand Avenue Including the residential dwelling known as Nos. 1 to 12 Littlefield Court.