

LONDON BOROUGH OF HILLINGDON
THE HILLINGDON (FREE PARKING PLACES)
(DISABLED PERSONS) (AMENDMENT) TRAFFIC ORDER 2020

Hillingdon Council gives notice that it proposes to make this Order which will:

1. Install blue badge disabled parking bays at the following locations:

- i) Outside No 54 Providence Road, Yiewsley
- ii) Outside No 26 Botwell Crescent, Hayes
- iii) Outside No 81 Cranford Drive, Hayes
- iv) Outside No 32 Ashdown Road on Radnor Grove, Hillingdon
- v) Outside No 12 Elmlea Drive, Hayes
- vi) Outside No 26 Priory Avenue, Harefield

2. Extend the existing blue badge disabled parking bay outside No. 7 Penzance Close, Harefield by 0.8 metres northwestwards.

3. Extend the existing blue badge disabled parking bay opposite No. 54 Money Lane, West Drayton by 2 metres northeastwards.

4. Convert part of the Zone E2 permit holder parking place on Newnham Avenue, Eastcote adjacent to No. 7 Sunningdale Avenue to a blue badge disabled parking bay.

5. Convert part of the Zone HH permit holder parking place outside No. 8 Beechwood Avenue, Hillingdon to a blue badge disabled parking bay.

6. Convert the Zone H1 permit holder parking place outside No. 45 and 47 Cranford Lane, Harlington to a blue badge disabled parking bay.

7. Convert part of the Zone H1 permit holder parking place on Pennine Way, Harlington adjacent to Nos. 2 and 4 Mendip Close to a blue badge disabled parking bay.

8. Remove the following redundant blue badge disabled parking bays:

- i) Outside No. 87 Silverdale Gardens Hayes
- ii) Outside No. 105 Bridgwater Road, Ruislip
- iii) Outside No. 17 Sherwood Avenue, Hayes
- iv) Outside No. 15 Evergreen Way, Hayes
- v) Outside No. 20 Cromwell Road, Hayes
- vi) Alongside No. 222 West End Road in Roundways, Ruislip
- vii) Outside No. 105 Hartland Drive, Ruislip
- viii) Outside No. 114 Hartland Drive, Ruislip

A copy of the notice of proposals, proposed Order together with full details, plans and the Council's statement of reasons for the proposals can be sent upon request or viewed online at

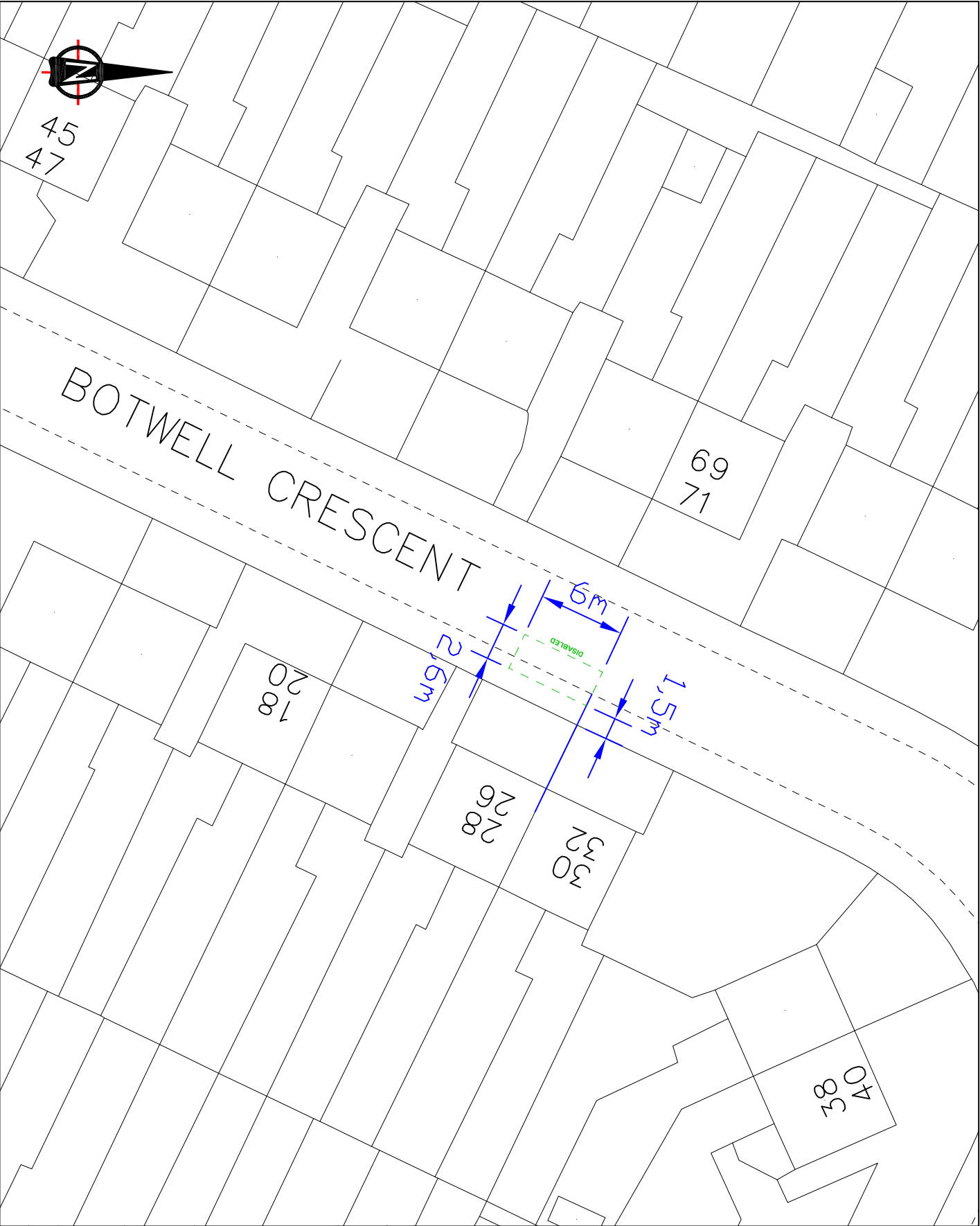
<https://www.hillingdon.gov.uk/improvement-schemes> until 21st October 2020. Further information can be obtained by email saferroads@hillingsdon.gov.uk. If you wish to comment on, or object to the proposals please write or email by 21st October 2020, stating grounds for objection and your home address to Transport & Projects, Residents Services, Civic Centre, Uxbridge, Middlesex UB8 1UW quoting reference 3N/04/CH/30/09/20. Dated this the 30th day of September 2020.

JEAN PALMER,

Deputy Chief Executive & Corporate Director of Residents Services.

STATEMENT OF REASONS

The proposed disabled parking bays are intended to benefit disabled people by providing parking bays for the sole use of "blue badge" holders. Redundant bays will be removed to provide more parking for residents and their visitors.



Notes:

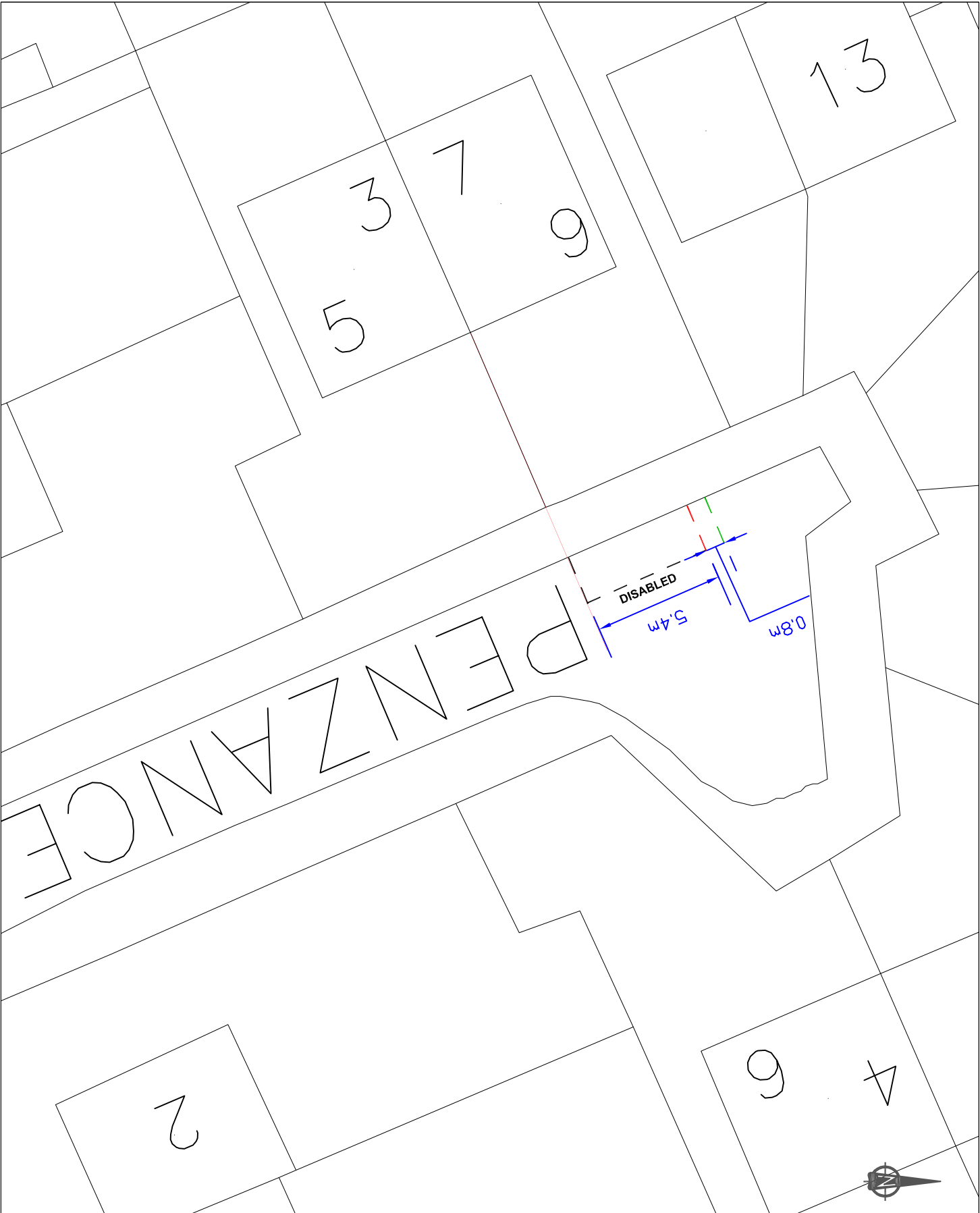


Proposed disabled parking bay with two wheels on the footway

This map is based upon Ordnance Survey data and is not a substitute for a professional survey. It is not to be used for legal purposes. Unauthorised reproduction infringes Crown copyright and may lead to prosecution or civil proceedings. London Borough of Hillingdon 100019283 2020



Project			
Disabled bay			
RSP/CAD/Angel Lane			
Description			
Botwell Crescent, Hayes			
Scale	Drawn (Initials/Date)	Checked (Initials/Date)	
N.T.S	CH 09/2020		
Project No.		Drawing No.	Rev.
A4			



DISABLED

Proposed disabled parking bay extension

This map is based upon Ordnance Survey material with the permission of Ordnance Survey on behalf of the Controller of Her Majesty's Stationary Office. © Crown copyright. Unauthorised reproduction infringes Crown copyright and may lead to prosecution or civil proceedings.

London Borough of Hillingdon 100019283 2020



HILLINGDON
LONDON

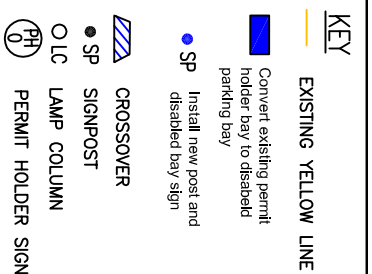
Project
Proposed Disabled Bay

Source
RSP/CAD drawings/Northwood Road

Description

Penzance Close, Harefield

Scale	Drawn	Checked
N.T.S	RC . 09/20	
Page Size	Drawing No.	Rev.
A4	RSP	



This map is based upon Ordnance Survey material with the permission of Ordnance Survey on behalf of the Controller of Her Majesty's Stationary Office © Crown copyright. Unauthorised reproduction infringes Crown copyright and may lead to prosecution or civil proceedings.

London Borough of Hillingdon 100019283 ©2020



**TRANSPORT & PROJECTS
RESIDENTS SERVICES DIRECTORATE
CIVIC CENTRE 3N/04, HIGH STREET, UXBRIDGE, UB8 1UW**

**Project
Mendip Close,
Harlington**

pms schemes/pms healthrow/cad/healthrow mar 2020 all h zones V2

Description	Value
1. General Information	
1.1. Project Name	Project X
1.2. Project Manager	John Doe
1.3. Project Start Date	2023-01-01
1.4. Project End Date	2023-12-31
1.5. Project Budget	\$1,000,000
1.6. Project Status	In Progress
2. Task Details	
2.1. Task Name	Task A
2.2. Task Description	Task A Description
2.3. Task Start Date	2023-01-01
2.4. Task End Date	2023-01-31
2.5. Task Status	Completed
2.6. Task Assigned To	John Doe
2.7. Task Assigned By	John Doe
2.8. Task Assigned On	2023-01-01
2.9. Task Assigned By Email	john.doe@company.com
2.10. Task Assigned By Phone	123-456-7890
2.11. Task Assigned By Address	123 Main St, New York, NY 10001
2.12. Task Assigned By City	New York
2.13. Task Assigned By State	NY
2.14. Task Assigned By Zip	10001
2.15. Task Assigned By Country	USA
2.16. Task Assigned By Email Address	john.doe@company.com
2.17. Task Assigned By Phone Number	123-456-7890
2.18. Task Assigned By Address Line 1	123 Main St
2.19. Task Assigned By Address Line 2	New York, NY 10001
2.20. Task Assigned By City Name	New York
2.21. Task Assigned By State Name	NY
2.22. Task Assigned By Zip Code	10001
2.23. Task Assigned By Country Name	USA
2.24. Task Assigned By Email Address Line 1	john.doe@company.com
2.25. Task Assigned By Email Address Line 2	
2.26. Task Assigned By Phone Number Line 1	123-456-7890
2.27. Task Assigned By Phone Number Line 2	
2.28. Task Assigned By Address Line 1 Line 1	123 Main St
2.29. Task Assigned By Address Line 1 Line 2	
2.30. Task Assigned By Address Line 2 Line 1	New York, NY 10001
2.31. Task Assigned By Address Line 2 Line 2	
2.32. Task Assigned By City Name Line 1	New York
2.33. Task Assigned By City Name Line 2	
2.34. Task Assigned By State Name Line 1	NY
2.35. Task Assigned By State Name Line 2	
2.36. Task Assigned By Zip Code Line 1	10001
2.37. Task Assigned By Zip Code Line 2	
2.38. Task Assigned By Country Name Line 1	USA
2.39. Task Assigned By Country Name Line 2	
2.40. Task Assigned By Email Address Line 1 Line 1	john.doe@company.com
2.41. Task Assigned By Email Address Line 1 Line 2	
2.42. Task Assigned By Email Address Line 2 Line 1	
2.43. Task Assigned By Email Address Line 2 Line 2	
2.44. Task Assigned By Phone Number Line 1 Line 1	123-456-7890
2.45. Task Assigned By Phone Number Line 1 Line 2	
2.46. Task Assigned By Phone Number Line 2 Line 1	
2.47. Task Assigned By Phone Number Line 2 Line 2	
2.48. Task Assigned By Address Line 1 Line 1 Line 1	123 Main St
2.49. Task Assigned By Address Line 1 Line 1 Line 2	
2.50. Task Assigned By Address Line 1 Line 2 Line 1	
2.51. Task Assigned By Address Line 1 Line 2 Line 2	
2.52. Task Assigned By Address Line 2 Line 1 Line 1	New York, NY 10001
2.53. Task Assigned By Address Line 2 Line 1 Line 2	
2.54. Task Assigned By Address Line 2 Line 2 Line 1	
2.55. Task Assigned By Address Line 2 Line 2 Line 2	
2.56. Task Assigned By City Name Line 1 Line 1	New York
2.57. Task Assigned By City Name Line 1 Line 2	
2.58. Task Assigned By City Name Line 2 Line 1	
2.59. Task Assigned By City Name Line 2 Line 2	
2.60. Task Assigned By State Name Line 1 Line 1	NY
2.61. Task Assigned By State Name Line 1 Line 2	
2.62. Task Assigned By State Name Line 2 Line 1	
2.63. Task Assigned By State Name Line 2 Line 2	
2.64. Task Assigned By Zip Code Line 1 Line 1	10001
2.65. Task Assigned By Zip Code Line 1 Line 2	
2.66. Task Assigned By Zip Code Line 2 Line 1	
2.67. Task Assigned By Zip Code Line 2 Line 2	
2.68. Task Assigned By Country Name Line 1 Line 1	USA
2.69. Task Assigned By Country Name Line 1 Line 2	
2.70. Task Assigned By Country Name Line 2 Line 1	
2.71. Task Assigned By Country Name Line 2 Line 2	
2.72. Task Assigned By Email Address Line 1 Line 1 Line 1	john.doe@company.com
2.73. Task Assigned By Email Address Line 1 Line 1 Line 2	
2.74. Task Assigned By Email Address Line 1 Line 2 Line 1	
2.75. Task Assigned By Email Address Line 1 Line 2 Line 2	
2.76. Task Assigned By Email Address Line 2 Line 1 Line 1	
2.77. Task Assigned By Email Address Line 2 Line 1 Line 2	
2.78. Task Assigned By Email Address Line 2 Line 2 Line 1	
2.79. Task Assigned By Email Address Line 2 Line 2 Line 2	
2.80. Task Assigned By Phone Number Line 1 Line 1 Line 1	123-456-7890
2.81. Task Assigned By Phone Number Line 1 Line 1 Line 2	
2.82. Task Assigned By Phone Number Line 1 Line 2 Line 1	
2.83. Task Assigned By Phone Number Line 1 Line 2 Line 2	
2.84. Task Assigned By Phone Number Line 2 Line 1 Line 1	
2.85. Task Assigned By Phone Number Line 2 Line 1 Line 2	
2.86. Task Assigned By Phone Number Line 2 Line 2 Line 1	
2.87. Task Assigned By Phone Number Line 2 Line 2 Line 2	
2.88. Task Assigned By Address Line 1 Line 1 Line 1 Line 1	123 Main St
2.89. Task Assigned By Address Line 1 Line 1 Line 1 Line 2	
2.90. Task Assigned By Address Line 1 Line 1 Line 2 Line 1	
2.91. Task Assigned By Address Line 1 Line 1 Line 2 Line 2	
2.92. Task Assigned By Address Line 1 Line 2 Line 1 Line 1	
2.93. Task Assigned By Address Line 1 Line 2 Line 1 Line 2	
2.94. <	

Disabled Bay

Scale	Drawn (Initials/Date)
NTS	CH 07/2020

Notes:


DISABLED
Proposed
disabled
parking bay

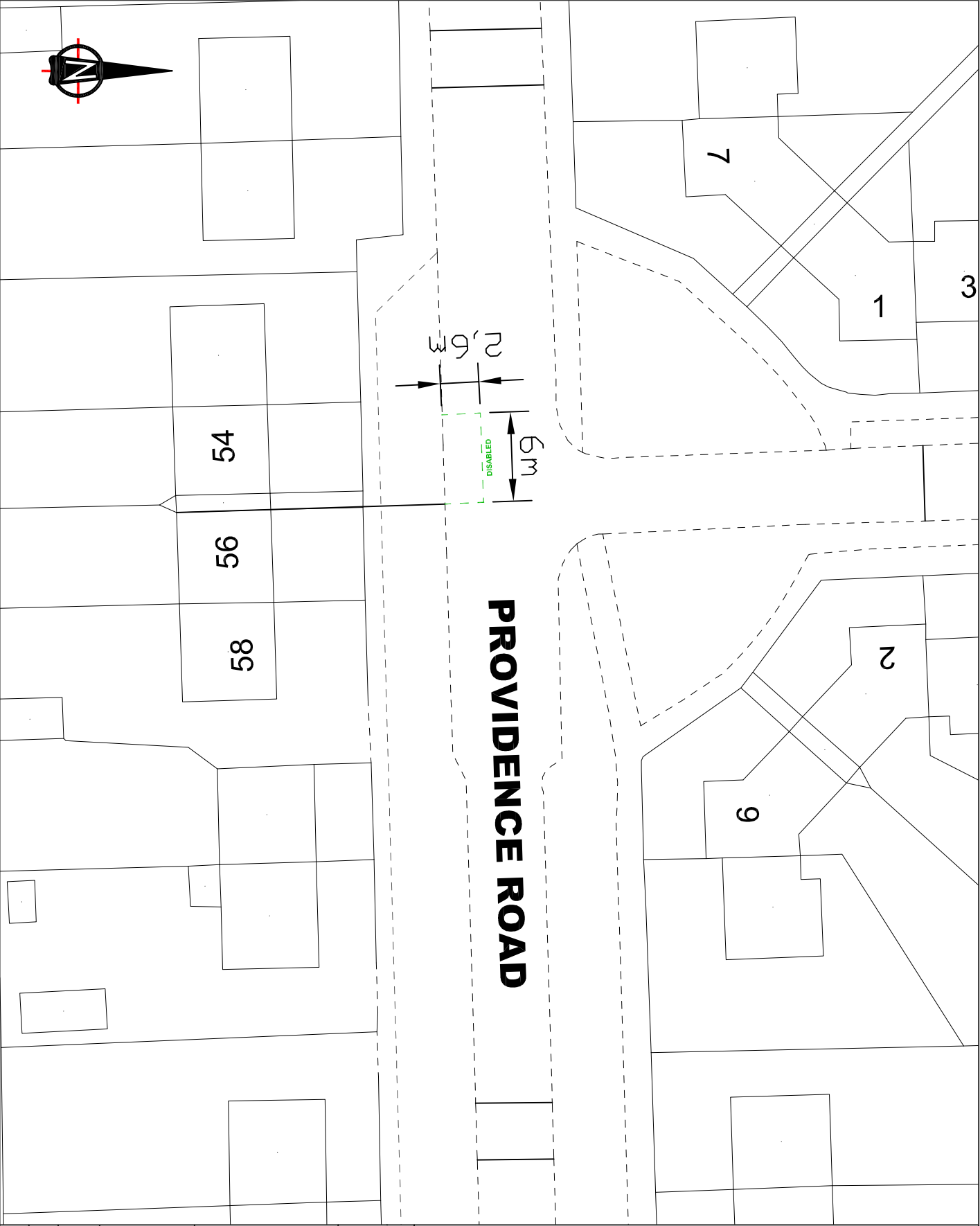
This map is based upon Ordnance Survey
data, copyright of the Controller of Her
Majesty's Stationery Office. © Crown copyright.
Unauthorized reproduction infringes Crown
copyright and may lead to prosecution or
civil proceedings.
London Borough of Hillingdon 100019283 2020

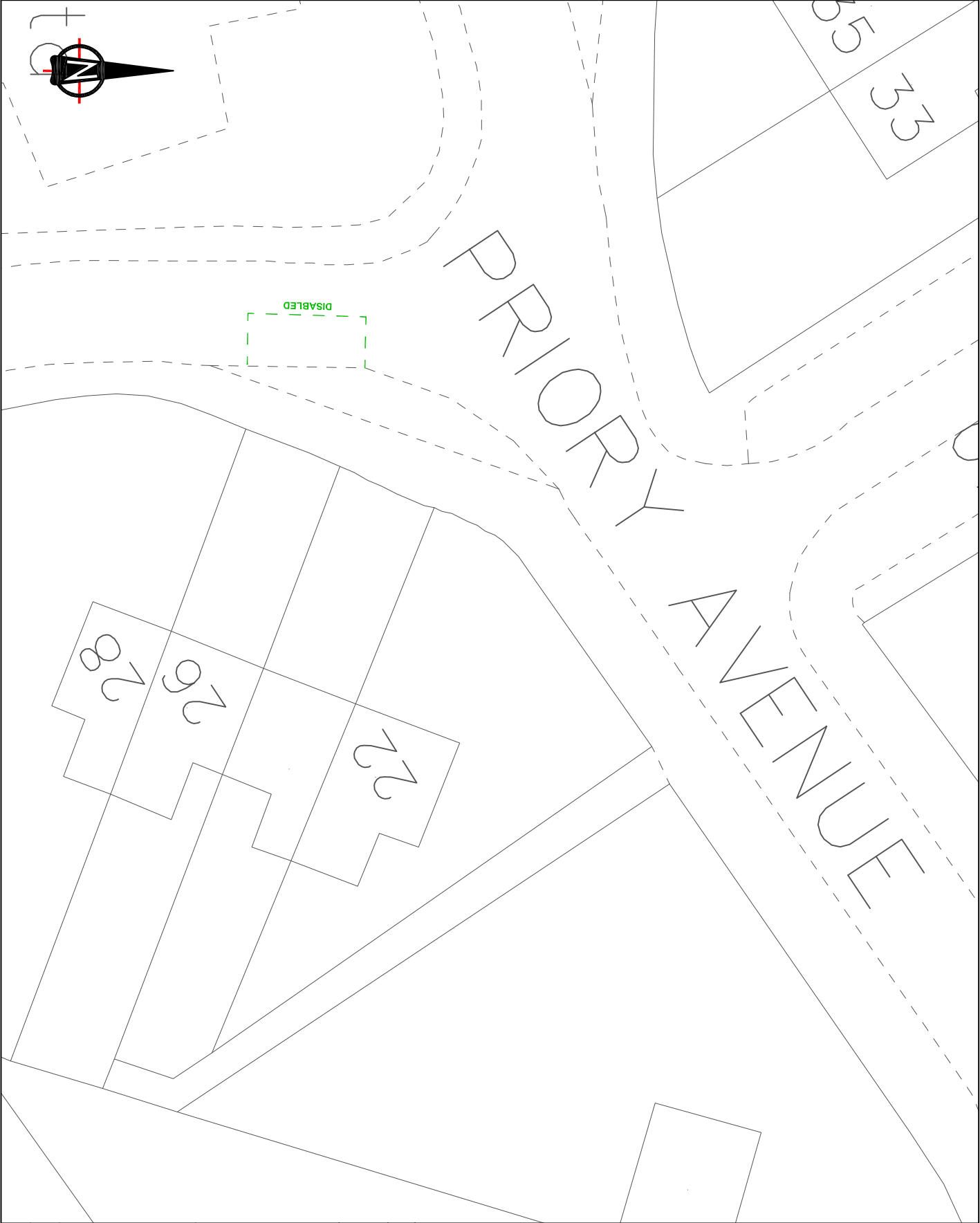


Project
Disabled Bay

Description
Providence Road, West Drayton

Scale	Drawn	(Initials/Date)	Checked	(Initials/Date)
NTS	CH	09/2020		
Project No.	Drawing No.		Rev.	





Notes:



Proposed
disabled
parking bay

This map is based upon Ordnance Survey data and is not a substitute for a professional survey. It is provided for information only and is not to be used for legal purposes. The Crown copyright and the right of reproduction in this map are reserved. No part of this map may be reproduced without the prior written permission of the Controller of Her Majesty's Stationery Office. © Crown copyright. Unauthorised reproduction infringes Crown copyright and may lead to prosecution or civil proceedings. London Borough of Hillingdon 100019283 2020



Project
Disabled Bay

Description
Priory Avenue, Harefield

Scale		Drawn (Initials/Date)		Checked (Initials/Date)	
NTS		CH 09/2020			
Project No.		Drawing No.		Rev.	

Notes:



Proposed
disabled
parking bay

This map is based upon Ordnance Survey data which is Crown Copyright and is reproduced by permission of the Controller of Her Majesty's Stationery Office. Crown copyright. Unauthorised reproduction infringes Crown copyright and may lead to prosecution or civil proceedings.
London Borough of Hillingdon 100019283 2020



Project

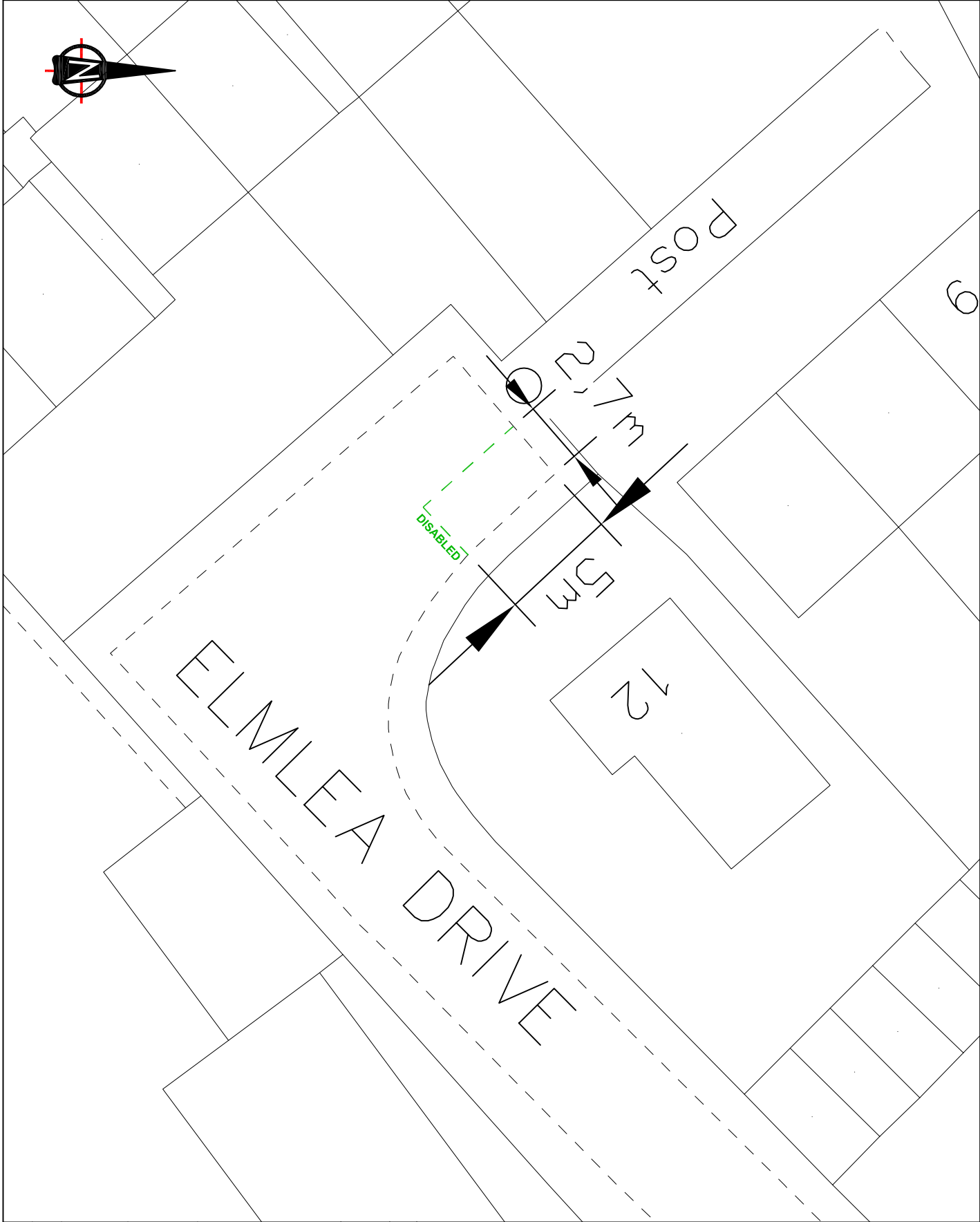
Disabled bay

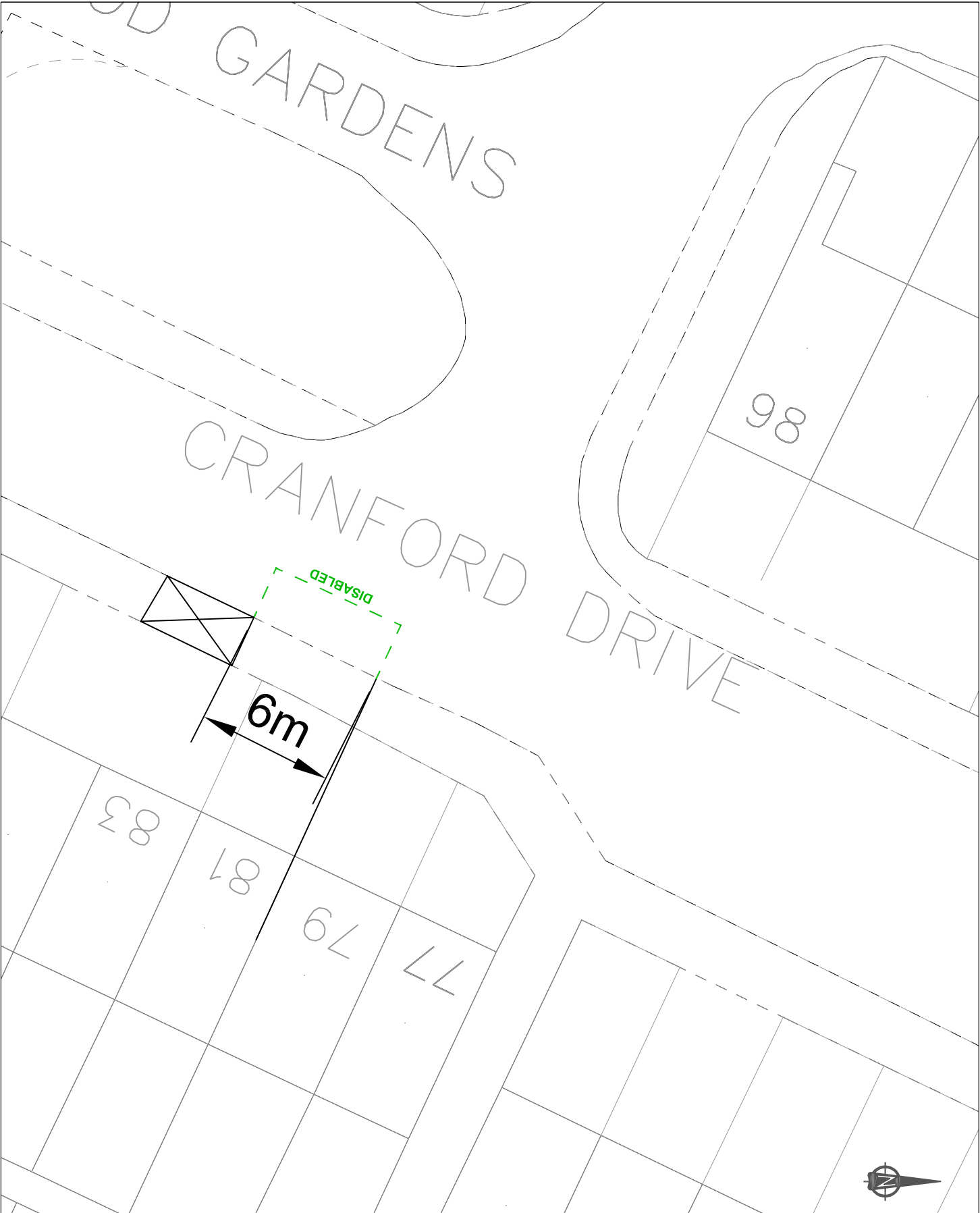
RSP/CAD/Angel Lane

Description

Elmlea Drive, Hayes

Scale	Drawn (Initials/Date)	Checked (Initials/Date)
N.T.S	CH 08/2020	
Project No.	Drawing No.	Rev.
A4	RSPD1	





DISABLED

Move existing disabled bay by 600mm as shown

This map is based upon Ordnance Survey material with the permission of Ordnance Survey on behalf of the Controller of Her Majesty's Stationary Office. © Crown copyright. Unauthorised reproduction infringes Crown copyright and may lead to prosecution or civil proceedings.
London Borough of Hillingdon 100019283 2020



HILLINGDON
LONDON

Project

Proposed Disabled Bay

Source
RSP/CAD drawings/Crowlands Avenue

Description
Cranford Drive, Hayes

Scale
N.T.S.
CH 08/2020

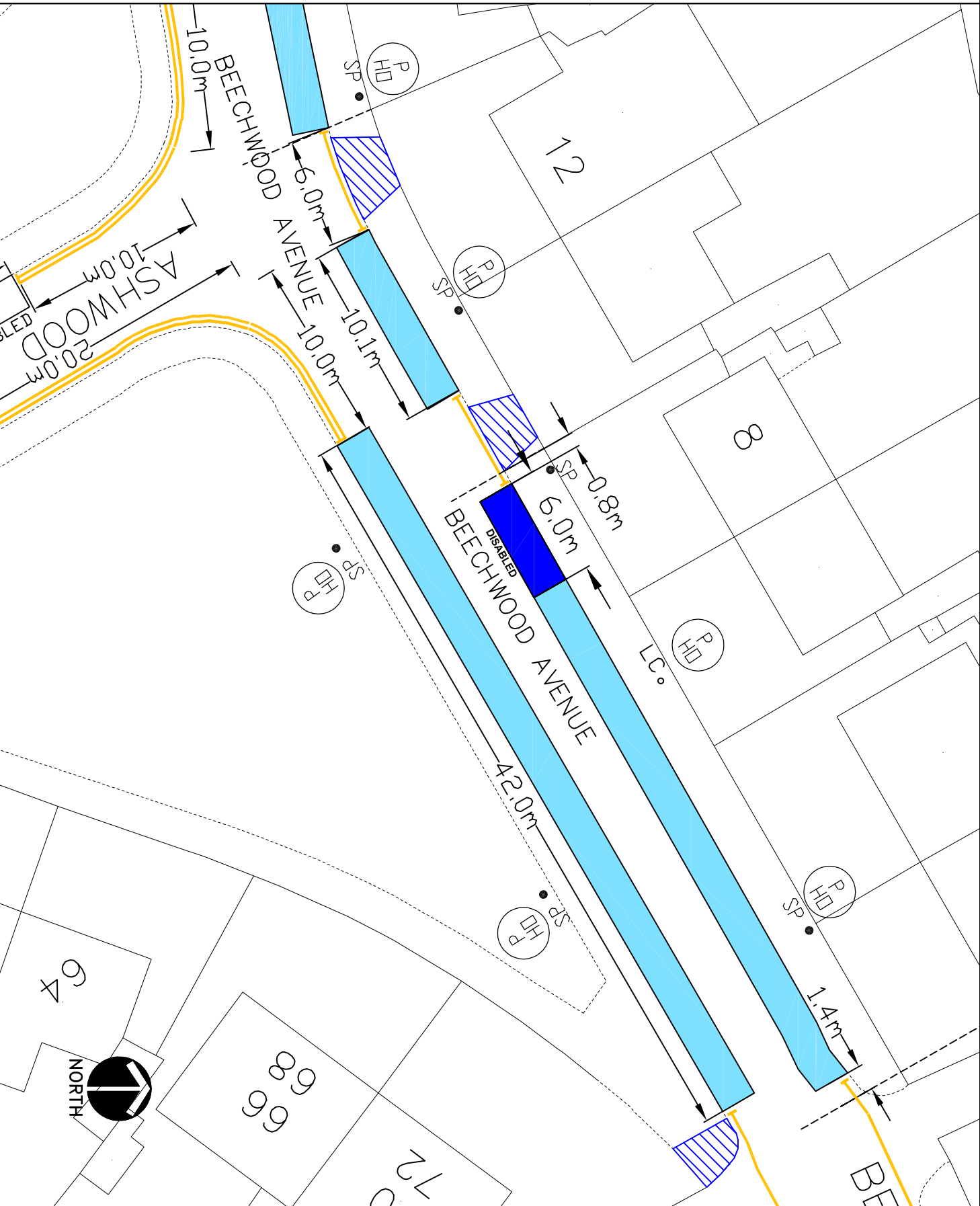
Drawn
CH 08/2020

Checked

Page Size
A4

Drawing No.
RSP


Rev.



KEY

 CROSSOVER

 PERMIT HOLDER ONLY
BAY/PLACE

 DISABLED BAY

 EXISTING YELLOW LINE

Proposed disabled bay

This map is based upon Ordnance Survey data. The map is the property of the Controller of the Crown Copyright. It is reproduced here by permission of the Controller of the Crown Copyright. It is not to be used for any other purpose without the written permission of the Controller of the Crown Copyright. It is not to be used for any other purpose without the written permission of the Controller of the Crown Copyright.



HILLINGDON
LONDON

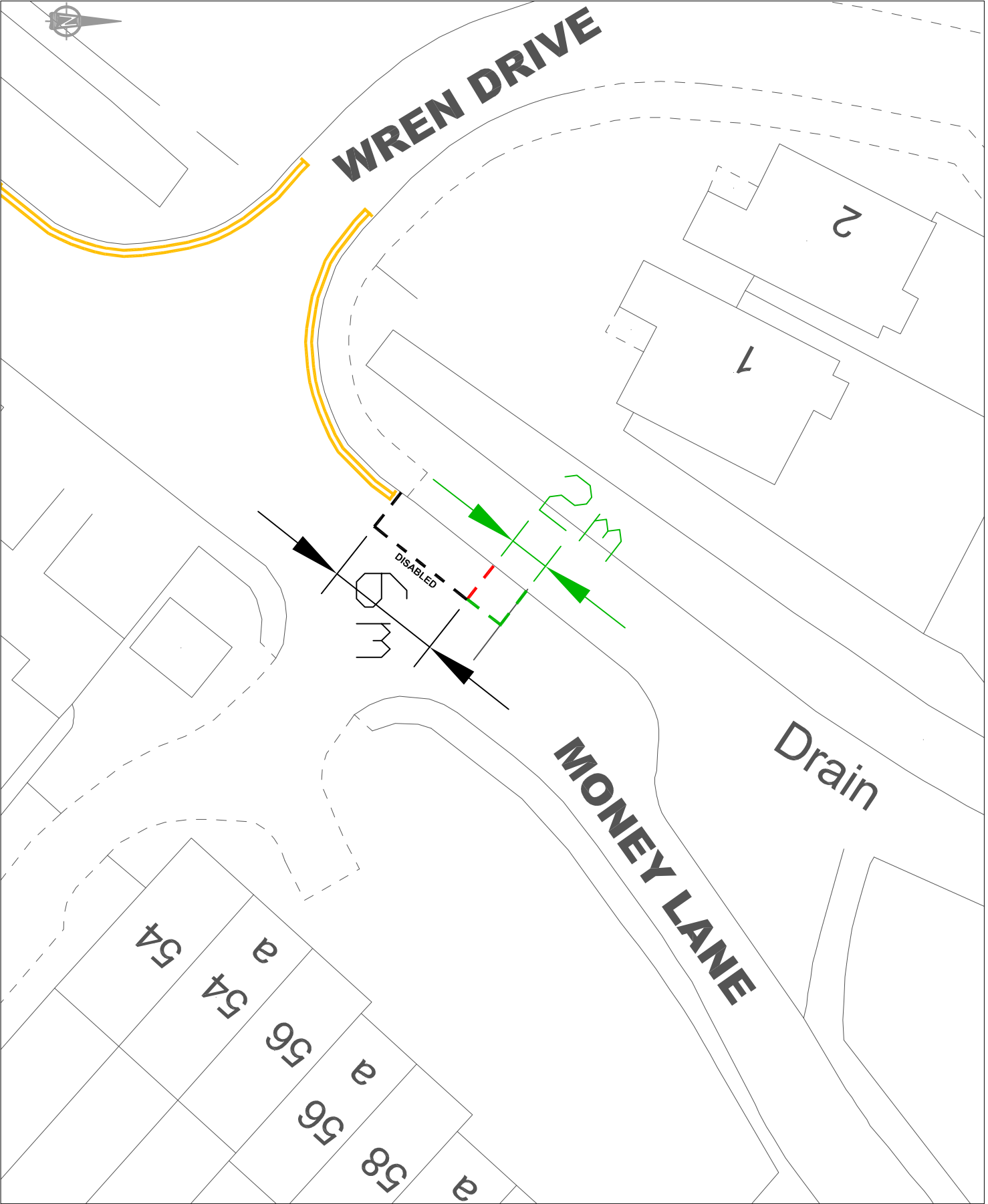
Project
Proposed Disabled Bay

Source
P.H.S. scheme/Hillingdon Hospital/CAD/Current

Description
Beechwood Avenue,
Hillingdon

Scale
NTS
Drawn CH 8/2020
Checked (Initials/Date)

Project No.
Drawing No.
Rev.



Existing 'At Any Time'
waiting restrictions



extend
existing
disabled
parking bay by
2m to create a
8m long bay

This map is based upon Ordnance Survey material with the permission of Ordnance Survey on behalf of the Controller of Her Majesty's Stationery Office. © Crown copyright. No part of this publication may be reproduced, stored in a retrieval system, or transmitted in any form or by any means, electronic, mechanical, photocopying, recording, or by any information storage or retrieval system, without the prior written permission of the Controller of Her Majesty's Stationery Office.

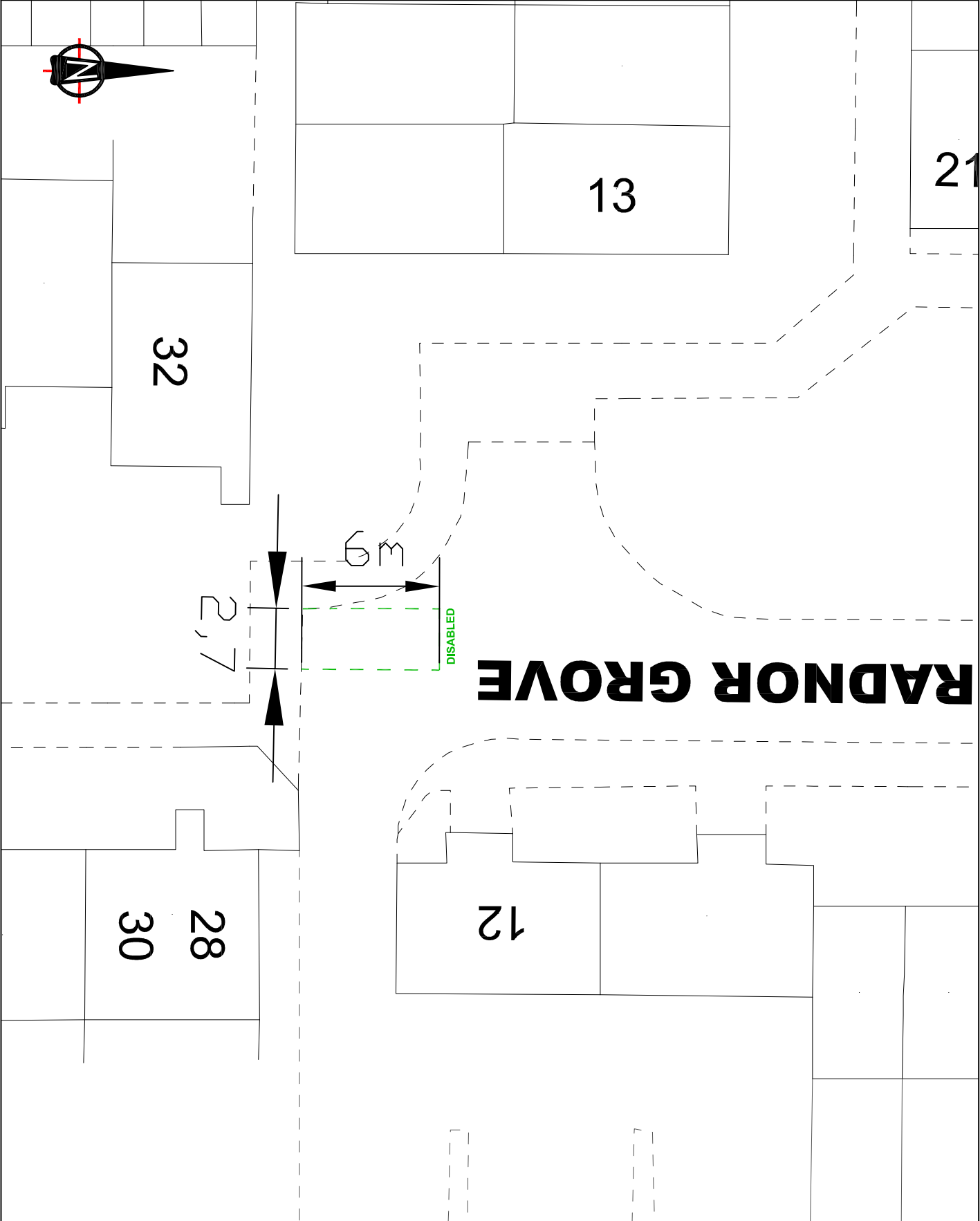


HILLINGDON
LONDON

Project
Money Lane, West
Drayton

Description
EXTEND DISABLED BAY

Scale	Drawn	Checked
N.T.S	CH 08/2020	
Page Size	Drawing No.	Rev.
A4		



Notes:



Proposed disabled parking bay

This map is based upon Ordnance Survey data and is not a substitute for a professional survey. It is provided for information only and is not to be used for legal purposes. The Crown copyright and database right in this map is acknowledged. All rights reserved. London Borough of Hillingdon 100019283 2020



Project			
Road Safety Programme			
Source			
RSP/CAD/Misbourne Rd/Harvey Rd			
Description			
Asdown Road, Hillingdon			
Scale	Drawn	(Initials/Date)	Checked
N.T.S	CH	08/20	
Project No.	Drawing No.		Rev.
A4			



HILLINGDON
LONDON

London Borough of Hillingdon Traffic Management Order

2020 No. ??

The Hillingdon (Free Parking Places) (Disabled Persons) (Amendment No. ?)
Traffic Order 2020

Made on ??????

Coming into operation on ?????????

The London Borough of Hillingdon, after consulting the Commissioner of Police of Metropolis, in exercise of the powers conferred by section 6 of the Road Traffic Regulation Act 1984¹, as amended The Local Government Act 1985² and of all other powers thereunto enabling hereby make the following Order:

1. This Order shall come into operation on the ?????? and may be cited as The Hillingdon (Free Parking Places) (Disabled Persons) (Amendment No. ?) Traffic Order 2020
2. Without prejudice to the validity of anything done or to any liability incurred in respect of any act or omission before the coming into operation of this Order, The Hillingdon (Free Parking Places) (Disabled Persons) Traffic Order 2020³ shall have effect as though;
 - i) there were parking places added to Schedule 1 of that Order as set out in Schedule 1 of this Order.
 - ii) the parking places with permit numbers 812, 978, 114, 299, 290, 991 and 304 were deleted from Schedule 1 of that Order.
 - iii) the parking places with permit numbers 112 and 967 in Schedule 1 of that Order were modified by the parking places with the same permit numbers as set out in Schedule 1M of this Order.

¹ 1984 c.27

² 1985 c.51

³ 2020/32

Dated this the ?? day of ????????????

JEAN PALMER

Deputy Chief Executive & Corporate Director of Residents Services

SCHEDULE 1

Location	Number of bays	Permit Number
PROVIDENCE LANE, WEST DRAYTON - South side, from a point in line with the western boundary of No. 56 Providence Lane, westwards for a distance of 6 metres.	1	TBC
BOTWELL CRESCENT, HAYES - Southeast side, from a point in line with the common boundary of Nos. 26 & 28 and 30 & 32 Botwell Crescent, southwestwards for a distance of 6 metres SPECIAL MANNER OF STANDING: Vehicles to park with 2 wheels 0.9 metres on the footway.	1	TBC
CRANFORD DRIVE, HAYES - Southeast side, from a point in line with the common boundary of Nos. 79 and 81 Cranford Drive, southwestwards for a distance of 6 metres.	1	TBC
RADNOR GROVE, HILLINGDON - South side, from a point in line with the southernmost kerbline of Radnor Grove, northwards for a distance of 6 metres with a width throughout of 2.7 metres. SPECIAL MANNER OF STANDING: Vehicles to park at 90 degrees in relation to the southern kerbline with the front or rear wheels nearest southern kerbline.	1	TBC
ELMLEA DRIVE, HAYES - Northwest side, from a point in line with the northwestern most kerbline of Elmlea Drive, southeastwards for a distance of 5 metres with a width throughout of 2.7 metres. SPECIAL MANNER OF STANDING: Vehicles to park at 90 degrees in relation to the northwestern kerbline with the front or rear wheels nearest northwestern kerbline.	1	TBC
PRIORY AVENUE, HAREFIELD - The arm fronting Nos. 22 to 28 Priory Avenue, from a point in line with the common boundary of Nos. 24 and 26 Priory Avenue southwards for a distance of 6 metres.	1	TBC
BEECHWOOD AVENUE, HILLINGDON - Northwest side, from a point 0.8 metres northeast of the common boundary of Nos. 8 and 10 Beechwood Avenue, northeastwards for a distance of 6 metres.	1	TBC

Location	Number of bays	Permit Number
CRANFORD LANE, HARLINGTON - Northeast side, from a point 5.2 metres southeast of the common boundary of Nos. 43 and 45 & 47 Cranford Lane, southeastwards for a distance of 7.4 metres.	1	TBC
PENNINE WAY, HARLINGTON - West side, from a point in line with the southern flank wall of Nos. 2 & 4 Mendip Close, northwards for a distance of 5.5 metres.	1	TBC

SCHEDULE 1M

Location	Number of bays	Permit Number
PENZANCE CLOSE, HAREFIELD - The southwest side, from a point in line with the common boundary of Nos. 3 / 5 and 7/ 9 Penzance Close for a distance of 6.2 metres northwestwards.	1	112
MONEY LANE, WEST DRAYTON - Northwest side, from a point 10 metres northeast of the northeastern kerbline of Wren Drive, northeastwards for a distance of 8 metres.	1	967