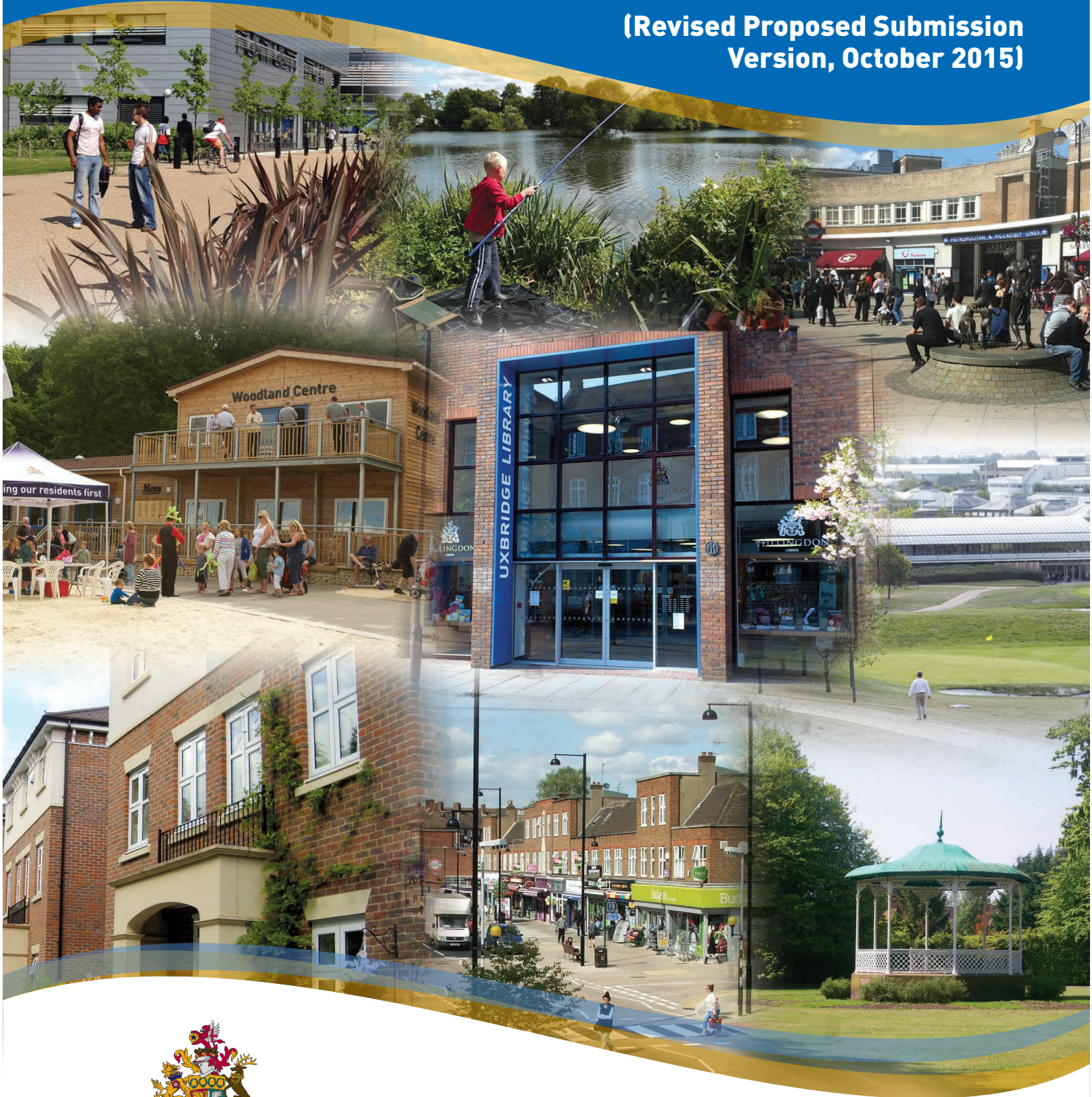


Local Plan: Part 2 Policies Map Atlas of Changes

(Revised Proposed Submission
Version, October 2015)



HILLINGDON
LONDON

www.hillingdon.gov.uk/planning

LONDON BOROUGH OF HILLINGDON

**LOCAL PLAN PART 2
REVISED PROPOSED SUBMISSION VERSION**

**ATLAS OF PROPOSED CHANGES TO
DESIGNATIONS CONTAINED IN HILLINGDON'S
UNITARY DEVELOPMENT PLAN PROPOSALS
MAP**

OCTOBER 2015

ATLAS OF PROPOSED CHANGES TO UDP PROPOSALS MAP
REVISED PROPOSED SUBMISSION VERSION

Making Representations

You are invited to comment on this Draft Policies Map - Atlas of Changes. The Policies Map, together with the Development Management Policies and Site Allocations and Designations documents will comprise the Local Plan Part 2. The publication period for the Revised Proposed Changes to the Local Plan Part 2 begins on **26th October 2015** and ends on **8th December 2015**.

The Local Plan Part 2 documents are available to view on the Council's website at www.hillingdon.gov.uk/planning, at public libraries throughout the borough and at Planning Information Services, Level 3, Civic Centre, Uxbridge (Monday to Friday 9.00am - 5.00pm).

Representations should be submitted to the Council on a representation form, which is available to download from the Council's website under <http://www.hillingdon.gov.uk/planning>. Copies of the form can also be obtained from Planning Information Services at the Civic Centre and all borough libraries. You can request a form by contacting the Planning Policy Team on 01895 250 230, or by email at: localplan@hillingdon.gov.uk.

Representation forms can be submitted in the following ways:

- By email at: localplan@hillingdon.gov.uk
- By post to: Planning Policy Team, 3N/02, Residents Services, Civic Centre, High Street, Uxbridge, UB8 1UW.
- By fax: 01895 250 223 - marking your response for the attention of the Planning Policy Team.

Please note that copies of representations will be made available on request for inspection at the Council offices. They cannot therefore be treated as confidential. All responses must be received by **5pm on Tuesday 8th December 2015**. Comments received after the end of the publication period may not be considered.

ATLAS OF PROPOSED CHANGES TO UDP PROPOSALS MAP
REVISED PROPOSED SUBMISSION VERSION

Section / Map	Section / Site details	page
(i)	Background	9
1	Making Representations	2
2	Introduction	9
3	Changes and Amendments	9
1	Rebalancing Employment Land: Proposed Strategic Industrial Locations	13
1.1	Hayes Industrial Area Maps	14
	Map A Sites located near Hayes town centre	
	Details of Clusters in Map A - Hayes Industrial Area SIL	15
	(i) Horton Road, Yiewsley	
	(ii) Stockley Close, Heathrow	
	(iii) Prologis Park, Stockley Park, Hayes	
	(iv) Blyth Road, Clayton Road, Printinghouse Lane	
	Details of Clusters in Map A - Hayes Industrial Area SIL	16
	(v) Pump Lane, Hayes	
	(vi) Rigby Lane, Swallfield Way, Betam Road, Dawley Road West,	
	(vii) Bulls Bridge, North Hyde Gardens, Hayes	
1.2	Hayes Industrial Area - Map B - Springfield Road	17
1.3	Uxbridge Industrial Estate Preferred Industrial Area	18
1.4	Stonefield Way Industrial Business Park	19
1.5	North Uxbridge Industrial Business Park	20
2	Proposed Locally Significant Employment Locations	21
2.1	Summerhouse Lane/Royal Quay, Harefield	22
2.2	Odyssey Business Park, Ruislip	23
2.3	Stockley Park	24
3.4	Bath Road, Hayes	25
3	Proposed Locally Significant Industrial Sites	27
3.1	Packet Boat Lane, Cowley	28
3.2	Covert Farm, Heathrow	29
3.3	Braintree Road Industrial Area, South Ruislip	30
4	Office Growth Locations	31
4.1	Stockley Park	32
4.2	Bath Road, Hayes	33
5	Hotel Growth Locations	35
5.1	Hayes Town Centre	36
6	Office and Hotel Growth Locations	37
6.1	Bath Road Overview	
6.2	Bath Road Cluster 1 and 2	
6.3	Bath Road Cluster 3	
6.4	Bath Road Cluster 4	
6.5	Bath Road Cluster 5	
6.6	Bath Road Cluster 6	
6.7	Bath Road Cluster 7	
6.8	Uxbridge Town Centre	
7	Deletions from the Green Belt Boundary	47

ATLAS OF PROPOSED CHANGES TO UDP PROPOSALS MAP
REVISED PROPOSED SUBMISSION VERSION

Section / Map	Section / Site details	page
7.1	470 Bath Road, Longford	48
7.2	Former Perry Oaks Sludge Works Site, Heathrow	49
7.3	Land at Stockley Road, adjoining the Grand Union Canal, Hayes	50
7.4	Lake Farm School	51
8	Additions to the Green Belt Boundary	53
8.1	Land West of Merle Avenue, Harefield	54
5.2	The Dairy Farm and Spinney, Harefield	55
8.3	Uxbridge Common	56
8.4	Cowley Recreation Ground	57
8.5	Lake Gardens, Botwell Lane, Hayes	58
9	Proposed Metropolitan Open Land	59
9.1	New Pond Playing Fields, Sidmouth Drive Recreation Grounds	60
9.2	Haydon Hall Park , Eastcote House Gardens and Cheyney Street Parkway - High Road Eastcote, Eastcote Village	61
9.3	Kings College Playing Fields	62
9.4	Manor Farm and Winston Churchill Hall, Pinn Way, Ruislip	63
9.5	Falling Lane Recreation Ground, Yiewsley	64
9.6	Field End Recreation Ground, Ruislip Manor	65
9.7	Torcross Road and Mount Pleasant Parkway, Ruislip Manor	66
10	Amendments to Areas Forming Links in Green Chains	67
10.1	Ruislip Green Chain Link	68
10.2	West End Road/Yeading Brook	69
10.3	Land at Stockley Road, Hayes	70
10.4	Sidmouth Drive	71
11	Proposed Extensions to Nature Conservation Sites of Borough Grade 1 & 2 or Local Importance	73
11.1	Lower Colne	74
11.2	Mount Vernon	75
11.3	Ickenham Marsh Complex	76
11.4	Ruislip Lido	77
11.5	Yeading Brook And Minet Country park	78
11.6	Beeches	79
11.7	The Grove	80
11.8	River Pinn and Manor Farm Pastures	81
11.9	Dairy Farm	82
11.10	Duke Or Northumberland River at Two Bridges Farm	83
11.11	West Ruislip Golf Course and Old Priory Meadows	84
12	Proposed New Conservation Sites of Borough Grade 1 & 2 or Local Importance	85
12.1	River Pinn Corridor near Kings College Playing Fields and Manor Farm	86
12.2	River Pinn Corridor Near Eastcote	87
12.3	Medipark Site	88
12.4	River Pinn Corridor Near Swakeleys Park and Riverside	89
12.5	River Pinn Corridor Near Northwood Hill	90

ATLAS OF PROPOSED CHANGES TO UDP PROPOSALS MAP
REVISED PROPOSED SUBMISSION VERSION

Section / Map	Section / Site details	page
12.6	Stockley Park Lakes and Meadows	91
12.7	Former Field Heath Nursery	92
12.8	Uxbridge and Hillingdon Cemeteries	93
12.9	Cavendish Recreation Ground	94
12.10	Field Close open Space Roughs	95
12.11	Herlwyn park Recreation Ground and Railway Banks	96
12.12	Victoria Road Railway Banks	97
12.13	Haste Hill Golf Course, Northwood Golf Course and Northwood Cemetery	98
12.14	Hitherbroom Park	99
12.15	St George's Meadows; Southland Art's Centre	100
13	Heathrow Airport Boundary	101
13.1	(i) Heathrow Airport Boundary	102
	(ii) detail of western boundary	102
14	Road safeguarding	103
16.1	Minet Country Park	104
15	Archaeological Priority Areas	105
15.1	Brackenbury Farm	106
15.2	Cowley	106
15.3	Cranford Park North	107
15.4	Eastcote Village	107
15.5	Harlington	108
15.6	Harmondsworth	108
15.7	North Harefield	109
15.8	South Harefield	109
15.9	Hayes	110
15.10	Hillingdon	110
15.11	Ickenham Manor	111
15.12	Ickenham Pynchester	111
15.15	Ickenham Swakeleys	112
15.14	Ickenham Village	112
15.15	Ruislip (Motte and Bailey)	113
15.16	Sipson	113
15.15	Stanwell Cursus	114
15.18	Uxbridge	115
15.19	West Bedfont	115
15.20	West Drayton	116
16	Archaeological Priority Zones	117
16.1	Colne Valley Archaeological Priority Zone	118
16.2	Heathrow Archaeological Priority Zone	119
17	Change to Centre Boundaries - Town Centres	121
17.1	Uxbridge	122
17.2	Ruislip Manor	122
17.3	Hayes	123
18	Change to Centre Boundaries - Local Centres	125

ATLAS OF PROPOSED CHANGES TO UDP PROPOSALS MAP
REVISED PROPOSED SUBMISSION VERSION

Section / Map	Section / Site details	page
18.1	Harefield	126
19	Site Allocations - New Homes	127
19.1	SA 1 Enterprise House, Hayes	128
19.2	SA2 Old Vinyl Factory and Gatefold Building, Hayes	129
19.3	SA3 Eastern end of Blyth Road, Hayes	130
19.4	SA4 Fairview Business Centre, Hayes	131
19.5	SA5 Land to the South of Railway including Nestle, Hayes	132
19.6	SA6 Former Golden Cross Public House, Hayes	133
19.7	SA7 Union House, Hayes	134
19.8	SA8 Olympic House, Uxbridge	135
19.9	SA9 Audit House and Bellway House, Ruislip	136
19.10	SA10 269 - 285 Field End Road, Ruislip	137
19.11	SA11 Charles Wilson Engineers, Uxbridge Road	138
19.12	SA12 Former Allotments Site, Burns Close, Hayes	139
19.13	SA13 Royal Quay, Summerhouse Lane	140
19.14	SA14 Former Master Brewer and Hillingdon Circus, Long Lane	141
19.15	SA15 Royal mail Sorting Office, Ruislip Manor	142
19.16	SA16 Northwood Station, Northwood	143
19.17	SA17 Ducks Hill Road, Northwood	144
19.18	SA18 West End Road, South Ruislip	145
19.19	SA19 Braintree Road, South Ruislip	146
19.20	SA20 Bourne Court Site, South Ruislip	147
19.21	SA21 Eagle House, The Runway, Ruislip	148
19.22	SA22 Chailey Industrial Estate, Pump Lane, Hayes	149
19.23	SA23 Silverdale Road/Western View, Hayes	150
19.24	SA24 Benlow Works, Hayes	151
19.25	SA25 Long Lane, Hillingdon	152
19.26	SA26 148-154 High Street, Uxbridge	153
19.27	SA27 St Andrews Park, Annington Homes	154
19.28	SA28 St Andrews Park (Formerly RAF Uxbridge)	155
19.29	SA29 Cape Boards, Uxbridge	156
19.30	SA30 Grand Union Park, Packet Boat Lane, Cowley	157
19.31	SA31 Fassnidge Memorial Hall, Uxbridge	158
19.32	SA32 Porters Way, West Drayton	159
19.33	SA33 Kitchener House, West Drayton	160
19.34	SA34 Blues Bar, West Drayton	161
19.35	SA35 Former Vehicle Testing Station, Yeading	162
19.36	SA36 Hayes Bridge, Uxbridge Road	163
19.37	SA37 Old Coal Yard	164
19.38	SA38 Padcroft Works, Yiewsley	165
19.39	SA39 Trout Road, Yiewsley	166
19.40	SA40 Horton Way, Yiewsley	167
19.41	SA41 High Street, Yiewsley	168
19.42	Extension Area Within Existing Colne Park Site	169
20	Site Allocations - Safeguarding Public Transport Interchanges	171

ATLAS OF PROPOSED CHANGES TO UDP PROPOSALS MAP
REVISED PROPOSED SUBMISSION VERSION

Section / Map	Section / Site details	page
20.1	PTR1 - Uxbridge Town Centre	172
20.2	PTR2 - West Ruislip Station	173
20.3	PTR3 - Hayes and Harlington Station	174
20.4	PTR4 - West Drayton Station	175
20.5	PTR5 - Heathrow Bus Interchange	176
21	Site Allocations - School Sites	177
21.1	SCH3 - Laurel Lane, West Drayton	178
22	Site Allocations - Safeguarding Minerals Sites	179
22.1	MSA1 - land west of Harmondsworth Quarry	180
22.2	MSA2 - land north of Harmondsworth	181
22.3	MSA3 - land at Sipson Lane, East of the M4 Spur	182
22.4	MSA4 - Bulls Bridge Aggregate Processing and Recycling Location	183
23	Railhead Safeguarding Areas	185
23.1	Hayes	186
23.2	South Ruislip	187
23.3	West Drayton	188
23.4	West Ruislip	189
24	Scheduled Ancient Monuments	190
24.1	Manor Farm Moat, Ickenham	191
24.2	Pynchester Moat, Ickenham	181
24.3	Brackenbury Farm Moated Site, Ickenham	192
24.4	Park Pale, Ruislip	192
24.5	Ruislip Motte and Bailey	193
25	Conservation Areas	194
25.1	Blackjacks Lock	195
25.2	Bulls Bridge, Hayes	195
25.3	Coppermill Lock	196
25.4	Botwell - Nestles, Hayes	197
25.5	Botwell Thorn EMI, Hayes	198
25.6	Cowley Church (St Laurence) Uxbridge	199
25.7	Cowley Lock, Uxbridge	200
25.8	Cranford Park	201
25.9	Denham Lock, Uxbridge	202
25.10	Morford Way, Eastcote	203
25.11	The Glen, Northwood	203
25.12	Eastcote Park Estate	204
25.13	Eastcote Village	205
25.14	Harefield Village	206
25.15	Harlington Village	207
25.16	Harmondsworth Village	208
25.17	Hayes Village	209
25.18	Hillingdon Village	210
25.19	Ickenham Village	211
25.20	Northwood Town Centre, Green Lane	212
25.21	Northwood - Frithwood	213

ATLAS OF PROPOSED CHANGES TO UDP PROPOSALS MAP
REVISED PROPOSED SUBMISSION VERSION

Section / Map	Section / Site details	page
25.22	Longford Village	214
25.23	Old Uxbridge/ Windsor Street (north)	214
25.24	Old Uxbridge/ Windsor Street (south)	215
25.25	Rockingham Bridge, Uxbridge	216
25.26	Ruislip Village	217
25.27	Ruislip Manor Way	218
25.28	Springwell Lock	219
25.29	Uxbridge Lock	220
25.30	Uxbridge Moor	221
25.31	West Drayton Green	222
25.32	Widewater Lock	223
26	Areas of Special Local Character	224
26.1	Barnhill Estate	225
26.2	Central Avenue, Hayes	225
26.3	Copsewood Estate - Northwood	226
26.4	Dene Road - Northwood	226
26.5	East -West Walk, Botwell	227
26.6	Garden City West Drayton	227
26.7	Gatehill Farm Estate, Northwood	228
26.8	Hillingdon Court Park	228
26.9	Hillside, Northwood Hills	229
26.10	Midcroft, Ruislip	229
26.11	Moat Drive, Ruislip	230
26.12	North Uxbridge	230
26.13	Old Northwood	231
26.14	Orchard Drive- Hamilton Road - Clayton Way	231
26.15	Raisins Hill, Eastcote	232
27	Sites of Special Scientific Interest	234
27.1	Denham Lock Wood	235
27.2	Fray's Farm Meadows	235
27.3	Harefield Pit	236
27.4	Mid Colne Valley (A)	236
27.5	Mid Colne Valley (B)	237
27.7	Old Park Wood	237
27.8	Ruislip Woods A	238
27.9	Ruislip Woods B	238
27.10	Ruislip Woods C	239
27.11	Ruislip Woods D	239
28	Public Safety Zones	240
28.1	Heathrow (east)	241
28.2	Heathrow (west)	242
29	Registered Parks and Gardens	244
29.1	Harefield Place	245
30	Air Quality Management Area	246
30.1	Air Quality Management Area	247

BACKGROUND

2. Introduction

2.1 Following the adoption of the Local Plan Part 1: Strategic Policies in November 2012, the Council is now in the process of preparing its Local Plan Part 2, which comprises the following 3 key documents:

- **Site Allocations and Designations:** This identifies sites that are required to meet growth targets in the Local Plan Part 1.
- **Development Management Policies:** Contains detailed policies that will be used to assist in the determination of planning applications.
- **Policies Map:** A map of the policy designations and allocations identified in the Site Allocations and Designations and Development Management Policies documents. This is presented as an Atlas of Changes to the existing 1998 UDP Proposals Map.

2.2 This Atlas of Changes is the first stage in the production of the Policies Map and contains a series of changes to the land use designations detailed in the Unitary Development Plan Proposals Map, adopted by the Council in 1998.

2.3 The Council intends to publish the Atlas of Changes alongside other parts of the Local Plan Part 2 for public comment.

3.0 Changes and Amendments

3.1 The Atlas of Changes includes additions and amendments to the following designations on the Unitary Development Plan Proposals Map which forms part of the draft Policies Map. These are:

- The addition of Strategic Industrial Locations and Locally Significant Industrial Sites (LSIS) and Locally Significant Employment Sites (LSES), in place of Industrial Business Areas
- Deletions and additions to the Green Belt
- Amendments to Metropolitan Open Land boundaries
- Amendments to the boundaries of Areas Forming Links in the Green Chain (referred to on this map as Green Chain Links)
- Amendments to the boundaries of Nature Conservation Sites of Metropolitan or Borough Grade 1 Importance and deletion of a Nature Conservation Site of Metropolitan or Borough Grade 1 Importance (Heathrow Terminal 5)

ATLAS OF PROPOSED CHANGES TO UDP PROPOSALS MAP
REVISED PROPOSED SUBMISSION VERSION

- Amendments to the boundaries of Nature Conservation Sites of Borough Grade 2 and Local Importance
- Alteration to the Heathrow Airport Boundary
- Deletion of road safeguarding lines except for that indicatively shown over Minet Country Park
- New Archaeological Priority Areas
- Introduction of new Archaeological Priority Zones
- Alteration to the boundaries of the Town Centres of Hayes and Ruislip Manor and Uxbridge (extension onto RAF Uxbridge)
- Alteration to the boundary of the Harefield Local Centre
- Sites identified in the Site Allocations and Designations document, namely:
 - New Homes sites (sites SA1 - SA41)
 - Site for Gypsies and Travellers
 - Public Transport Interchanges (sites PTR1 - PTR5)
 - Schools (sites SCH1 - SCH3)
 - Minerals Safeguarding (sites MSA1 - MSA3)
 - Railhead Safeguarding Areas
 - Hotel Growth Areas
 - Office Growth Areas
 - Office and Hotel Growth Areas

3.2 The following updated designations which have already been adopted by Council or another statutory body, are shown on the draft Policies Map:

- Scheduled Ancient Monuments
- Conservation Areas
- Areas of Special Local Character
- Sites of Special Scientific Interest

ATLAS OF PROPOSED CHANGES TO UDP PROPOSALS MAP
REVISED PROPOSED SUBMISSION VERSION

- Public Safety Zones (2002)
- Registered Parks and Gardens
- Air Quality Management Areas
- Aggregate Recycling Locations

3.3 The following existing 1998 UDP designations are intended to be carried through unchanged:

- Grand Union Canal (Nature Conservation Site of Metropolitan Importance)
- Eastern boundary of Colne Valley Park
- Nature Reserve
- National Nature Reserve
- Inclusion of all Local centre boundaries, unchanged excluding Harefield
- Inclusion of existing Town Centre boundaries, unchanged excluding Hayes, Ruislip Manor and Uxbridge

3.4 The following designations in the Unitary Development Plan Proposals Map are to be deleted as there are no specific policies relating to them in the Council's Draft Development Management Policies Document:

- Industrial Business Areas (These are to be replaced with LSIS and LSEL areas identified in the Site Allocations Document)
- Countryside Conservation Areas
- Strategic Routes
- London Distributor Roads
- Local Distributor Roads
- Areas of Environmental Opportunity
- Comprehensive Rehabilitation Area

ATLAS OF PROPOSED CHANGES TO UDP PROPOSALS MAP
REVISED PROPOSED SUBMISSION VERSION

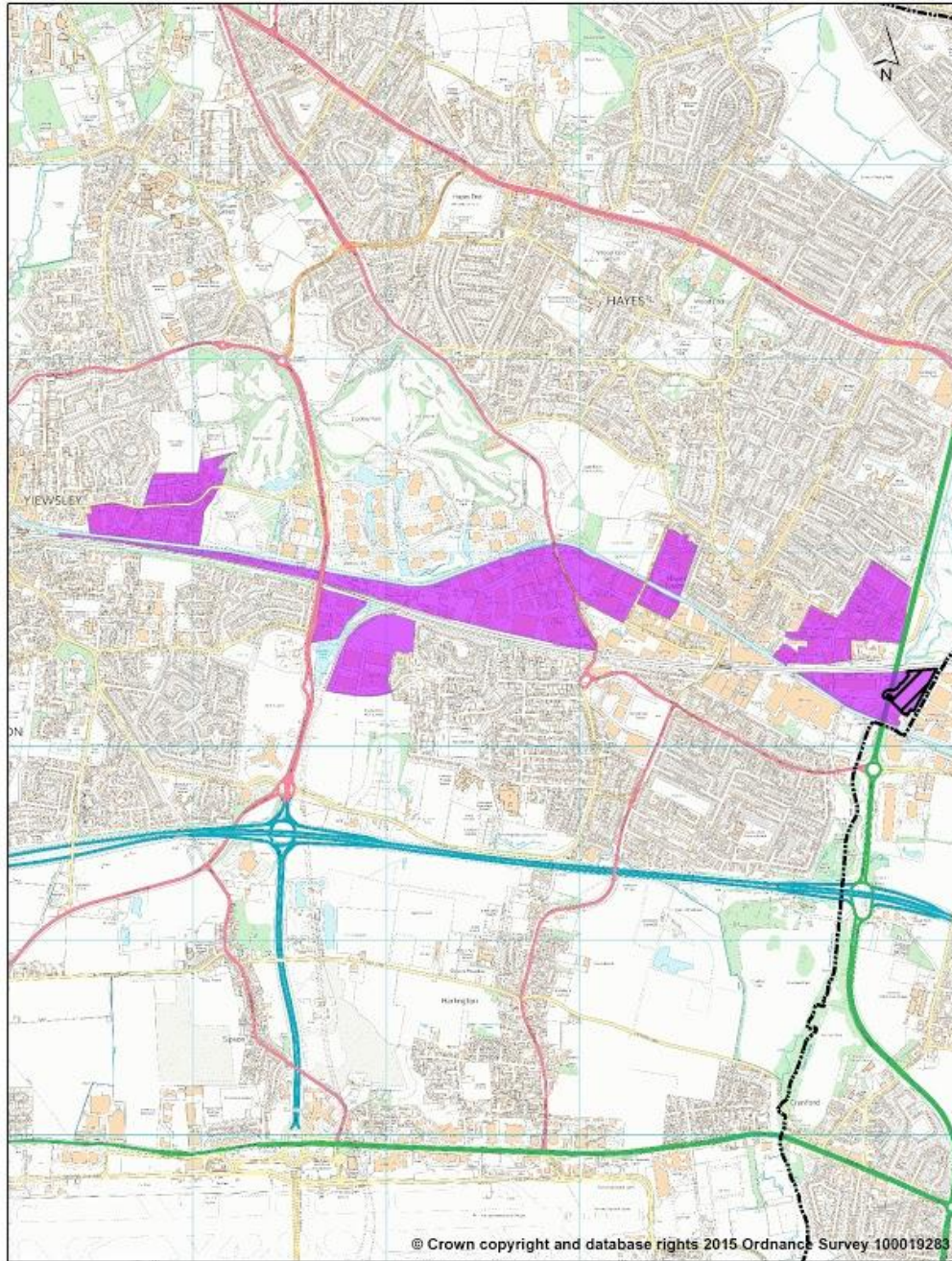
- Hayes/West Drayton Corridor
- Site Specific Proposals (PR1, PR2, PR4, PR5, PR6, PR7, PR8, PR9A, PR9B, PR10, PR11, PR21, PR22 and on the former Uxbridge Insert Map PR12, PR 13, PR14, PR15)
- Area of Open Character
- and, on the Uxbridge UDP insert Map, deletion of the following designations:
 - Proposed Pedestrian Areas (Uxbridge)
 - Existing Pedestrian Areas (Uxbridge)

**1. REBALANCING EMPLOYMENT LAND
PROPOSED STRATEGIC INDUSTRIAL
LOCATIONS**

ATLAS OF PROPOSED CHANGES TO UDP PROPOSALS MAP
REVISED PROPOSED SUBMISSION VERSION

Hayes Industrial Area SIL (Map 1.1 and Map 1.2)

Map 1.1 - Overview Map (Clusters 1-7)



Rebalancing Employment Land

Sites located near Hayes Town Centre

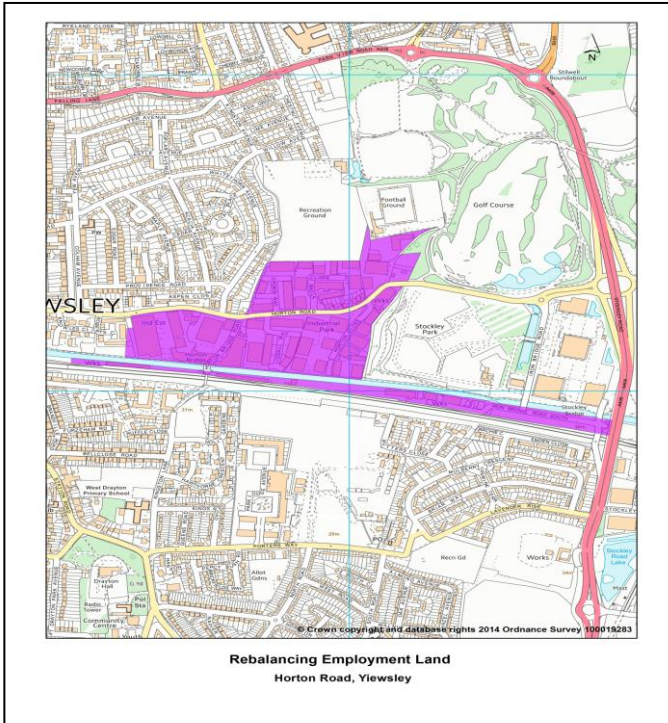


Aggregate Processing and Recycling Location

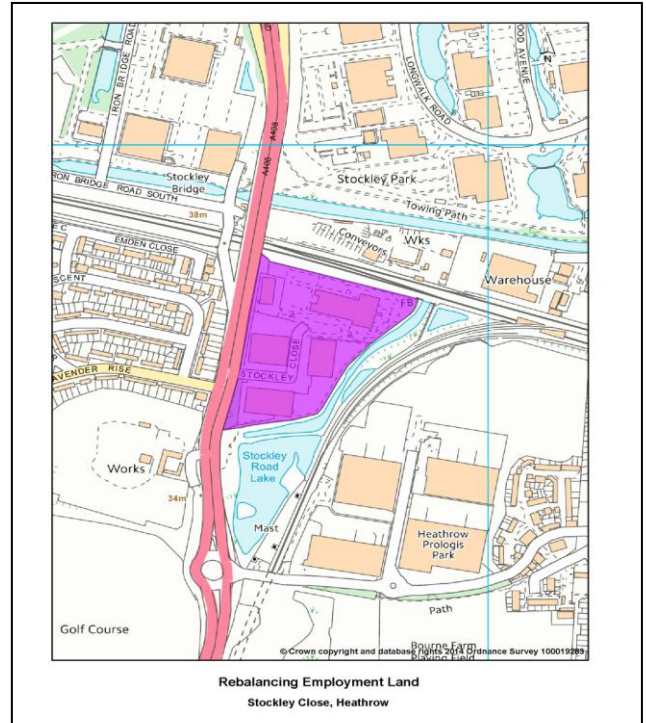
ATLAS OF PROPOSED CHANGES TO UDP PROPOSALS MAP REVISED PROPOSED SUBMISSION VERSION

Detail of Clusters in Map 1.1 - Sites near Hayes Town SIL

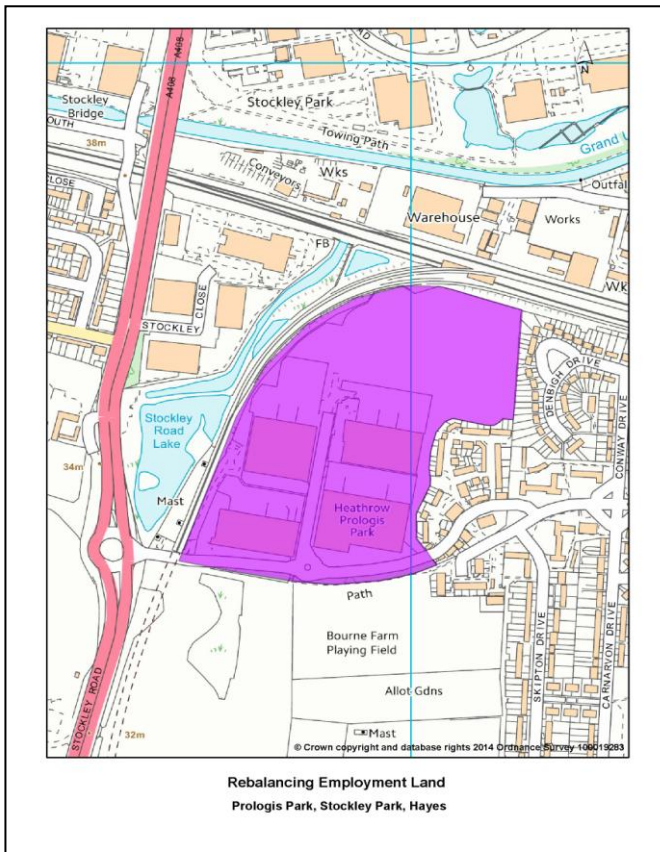
(i) Horton Road



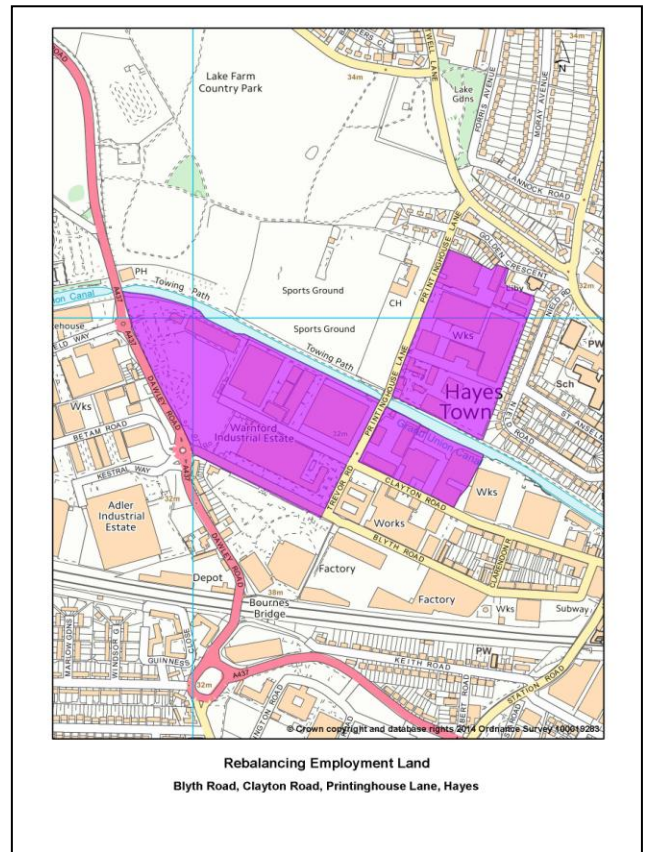
(ii) Stockley Close



(iii) Prologis Park, Hayes



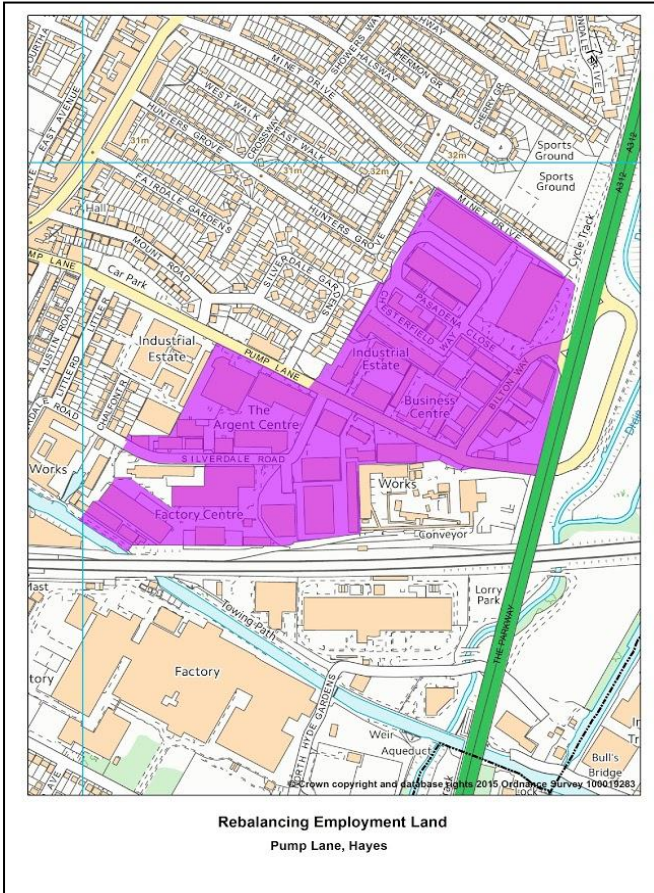
(iv) Blyth Road, Hayes



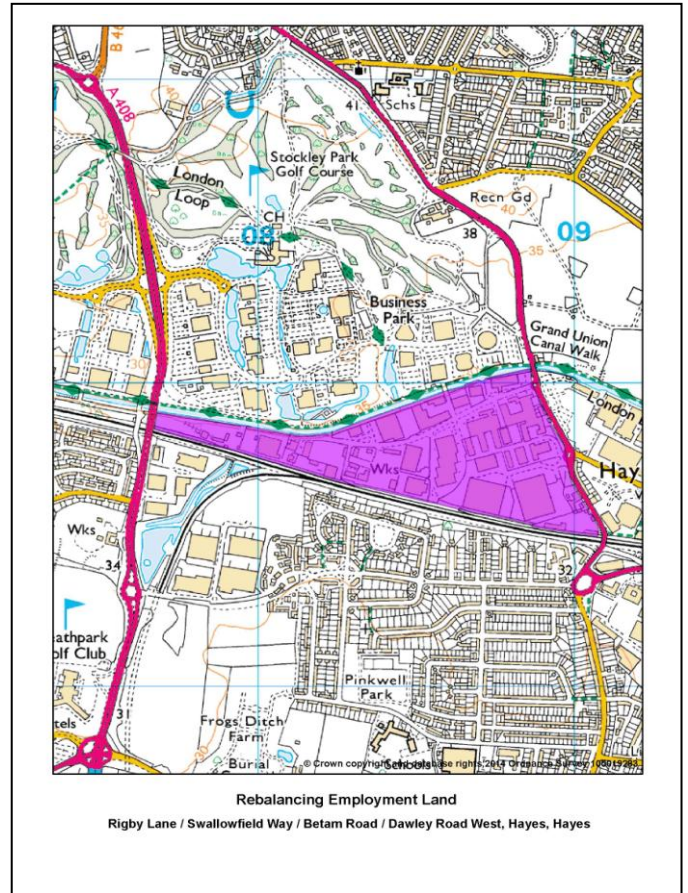
ATLAS OF PROPOSED CHANGES TO UDP PROPOSALS MAP
 REVISED PROPOSED SUBMISSION VERSION

Detail of Clusters in Map 1.1 - Hayes Industrial Area SIL

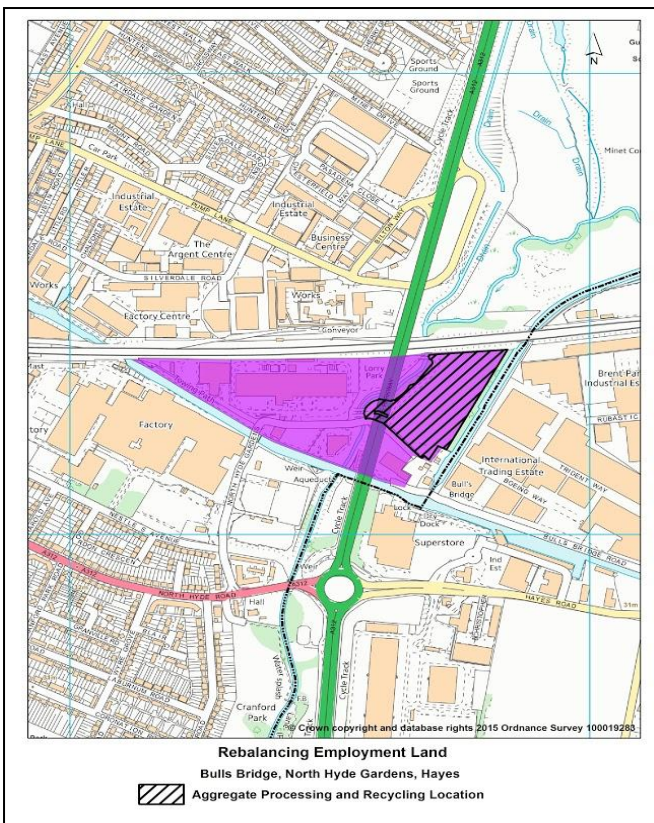
(v) Pump Lane, Hayes



(vi) Rigby Lane etc, Hayes

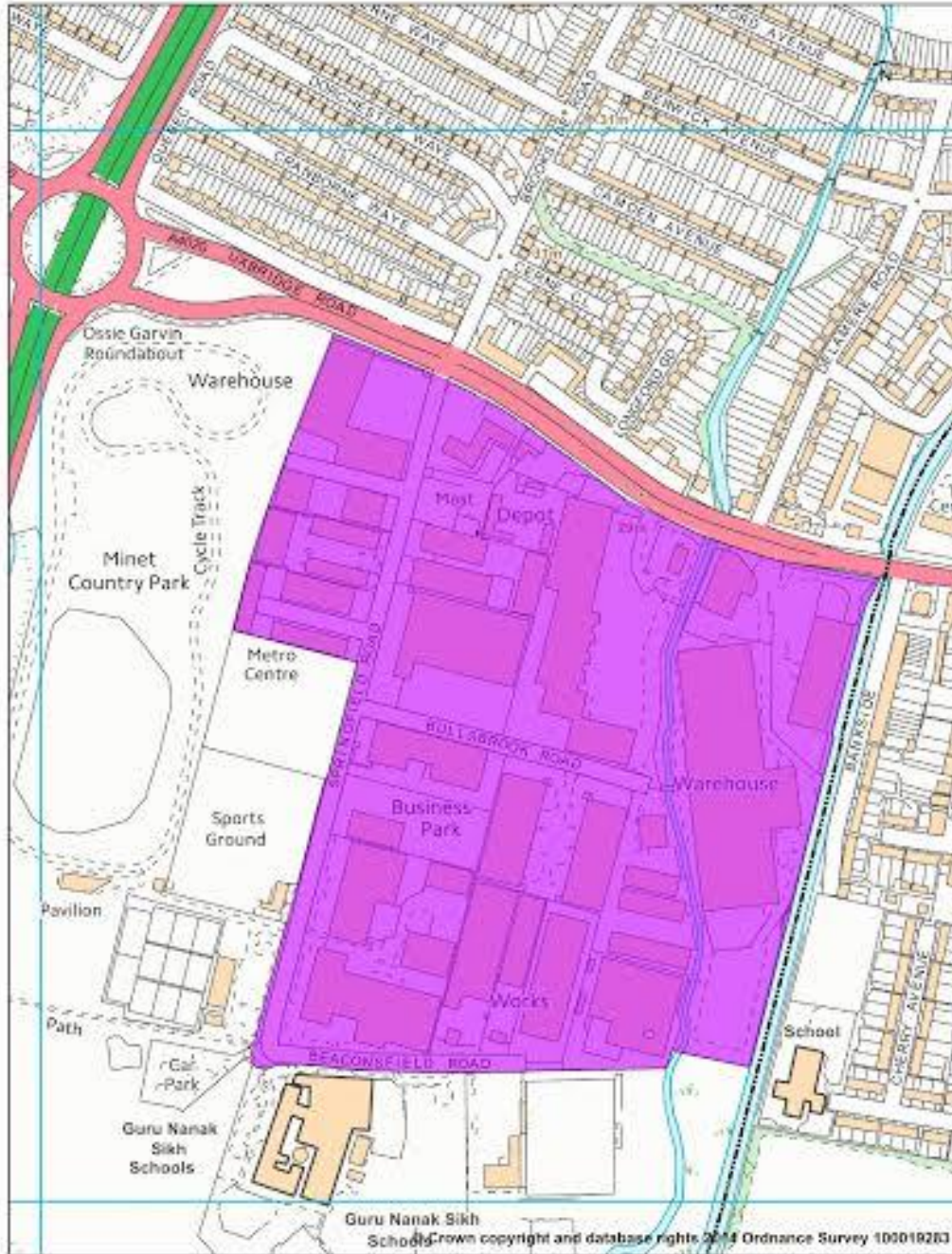


(vii) Bulls Bridge, Hayes



ATLAS OF PROPOSED CHANGES TO UDP PROPOSALS MAP
REVISED PROPOSED SUBMISSION VERSION

Map 1.2

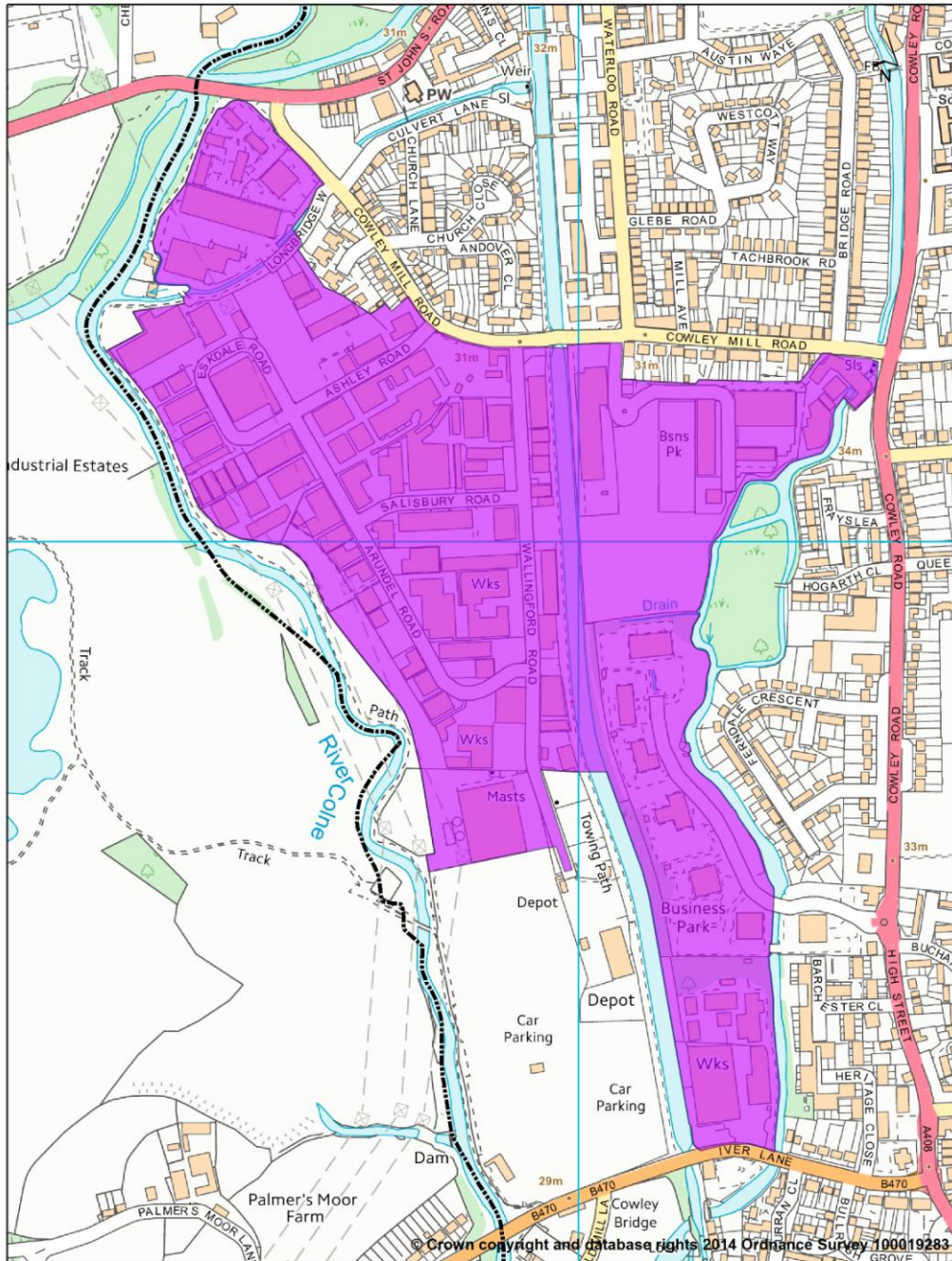


Rebalancing Employment Land

Sites located off Springfield Road to the east of
Minet Country Park, near Hayes town centre

ATLAS OF PROPOSED CHANGES TO UDP PROPOSALS MAP
REVISED PROPOSED SUBMISSION VERSION

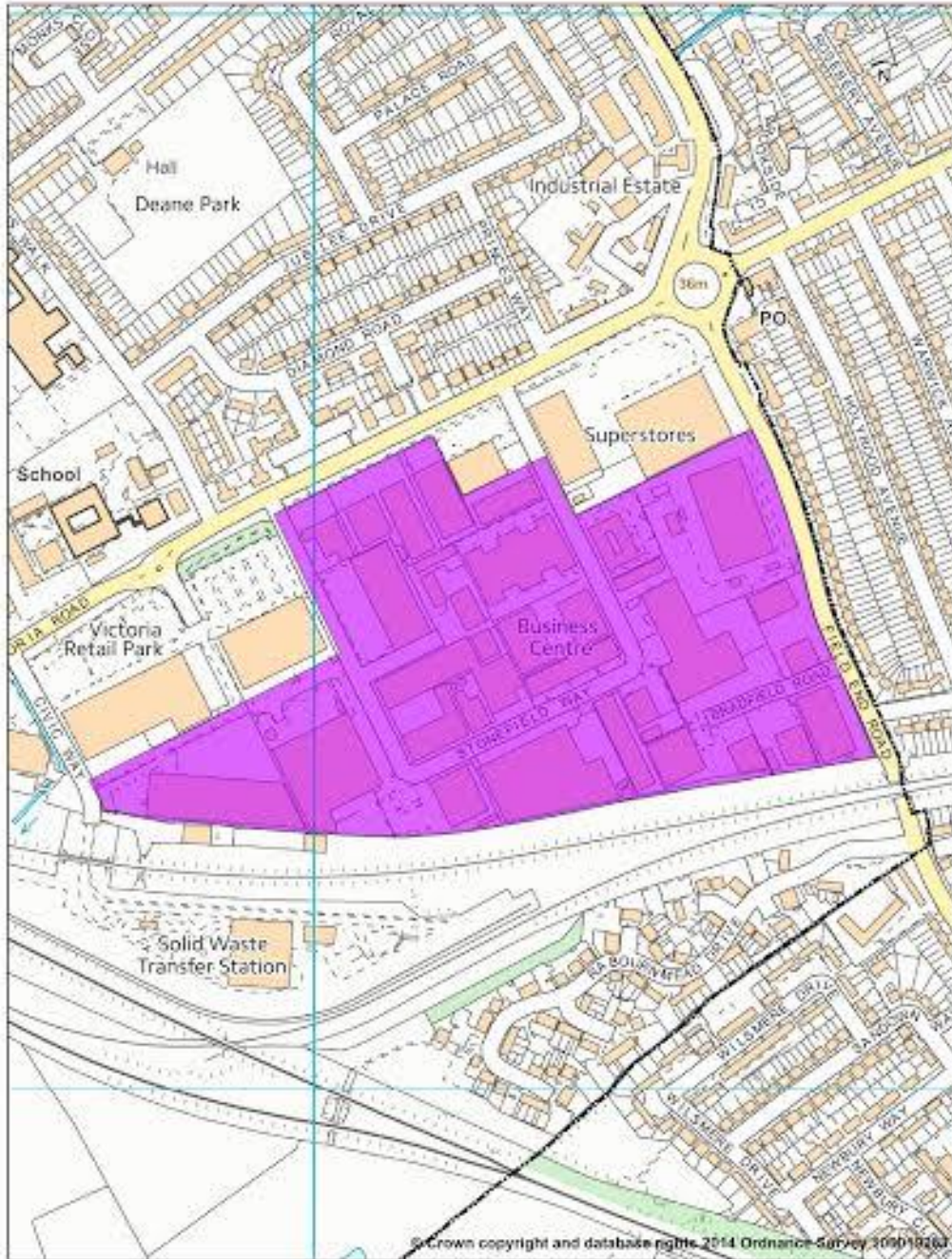
Map 1.3



Rebalancing Employment Land
Proposed extent of Uxbridge Industrial PIL

ATLAS OF PROPOSED CHANGES TO UDP PROPOSALS MAP
REVISED PROPOSED SUBMISSION VERSION

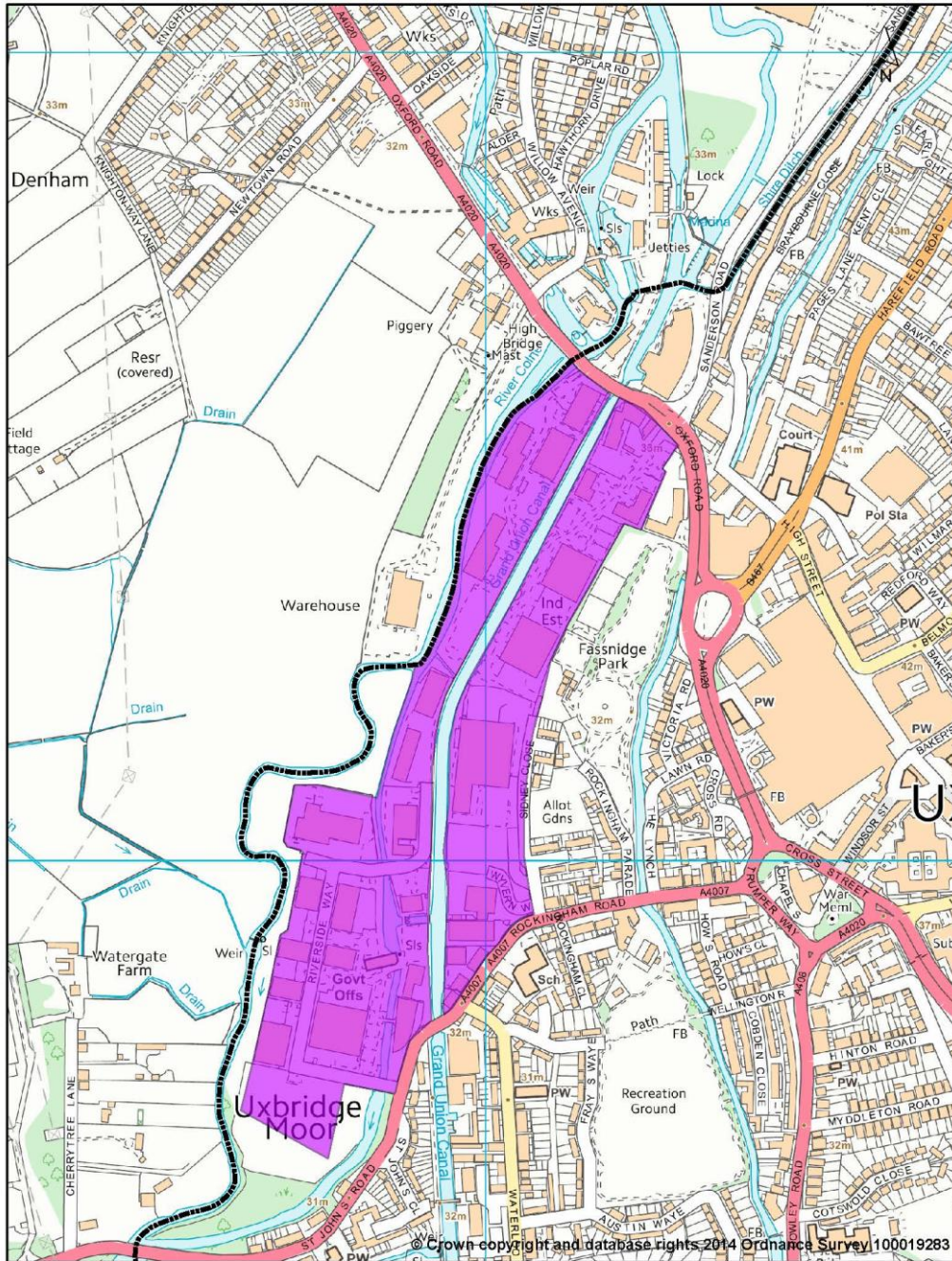
Map 1.4



Rebalancing Employment Land
Proposed extent of Stonefield Way PIL, South Ruislip

ATLAS OF PROPOSED CHANGES TO UDP PROPOSALS MAP
REVISED PROPOSED SUBMISSION VERSION

Map 1.5



Rebalancing Employment Land
Proposed extent of North Uxbridge IBP

**2. REBALANCING EMPLOYMENT LAND:
PROPOSED LOCALLY SIGNIFICANT
EMPLOYMENT LOCATIONS**

ATLAS OF PROPOSED CHANGES TO UDP PROPOSALS MAP
REVISED PROPOSED SUBMISSION VERSION

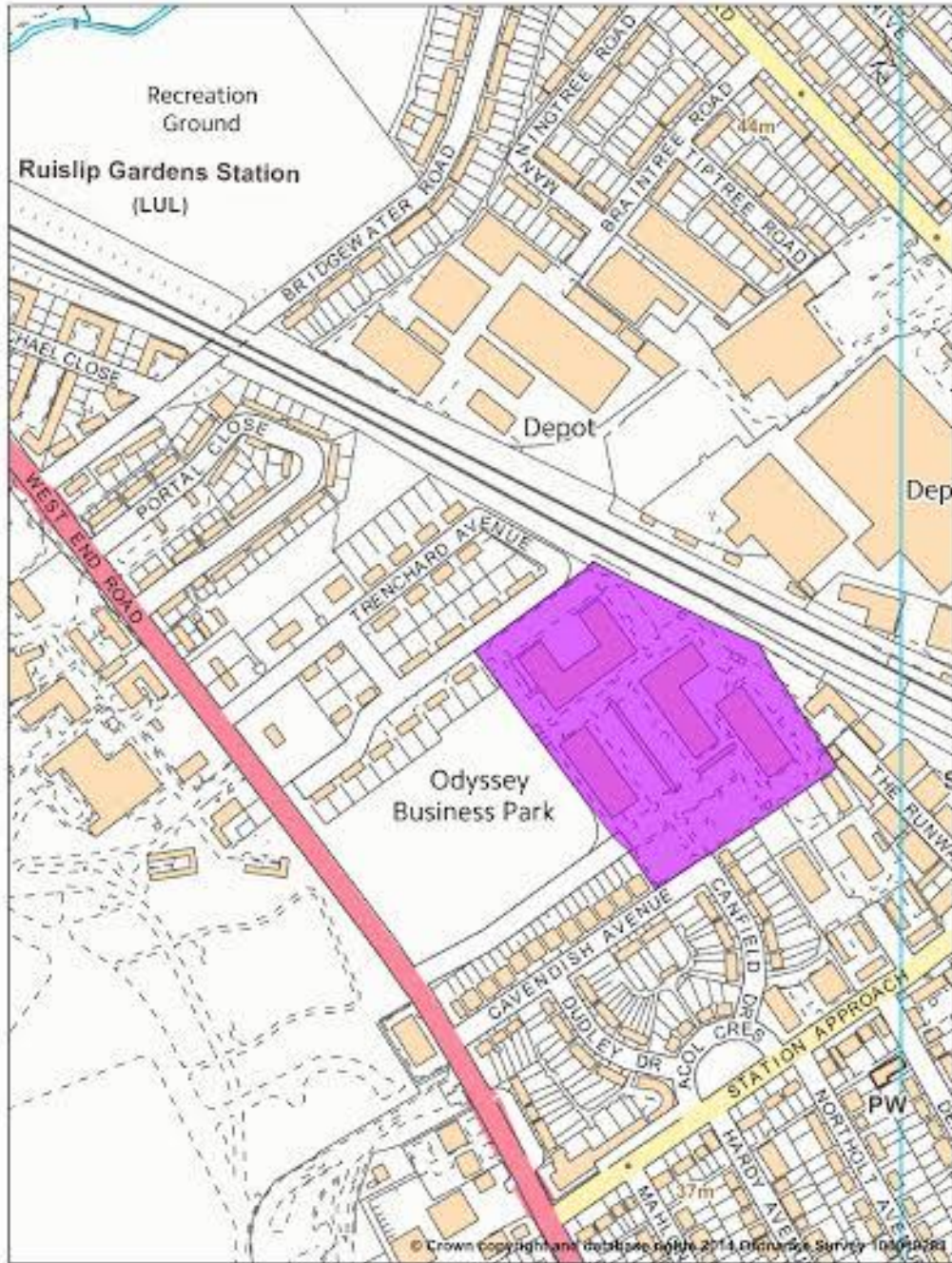
Map 2.1



Rebalancing Employment Land
Summerhouse Lane / Salamander Quay, Harefield

ATLAS OF PROPOSED CHANGES TO UDP PROPOSALS MAP
REVISED PROPOSED SUBMISSION VERSION

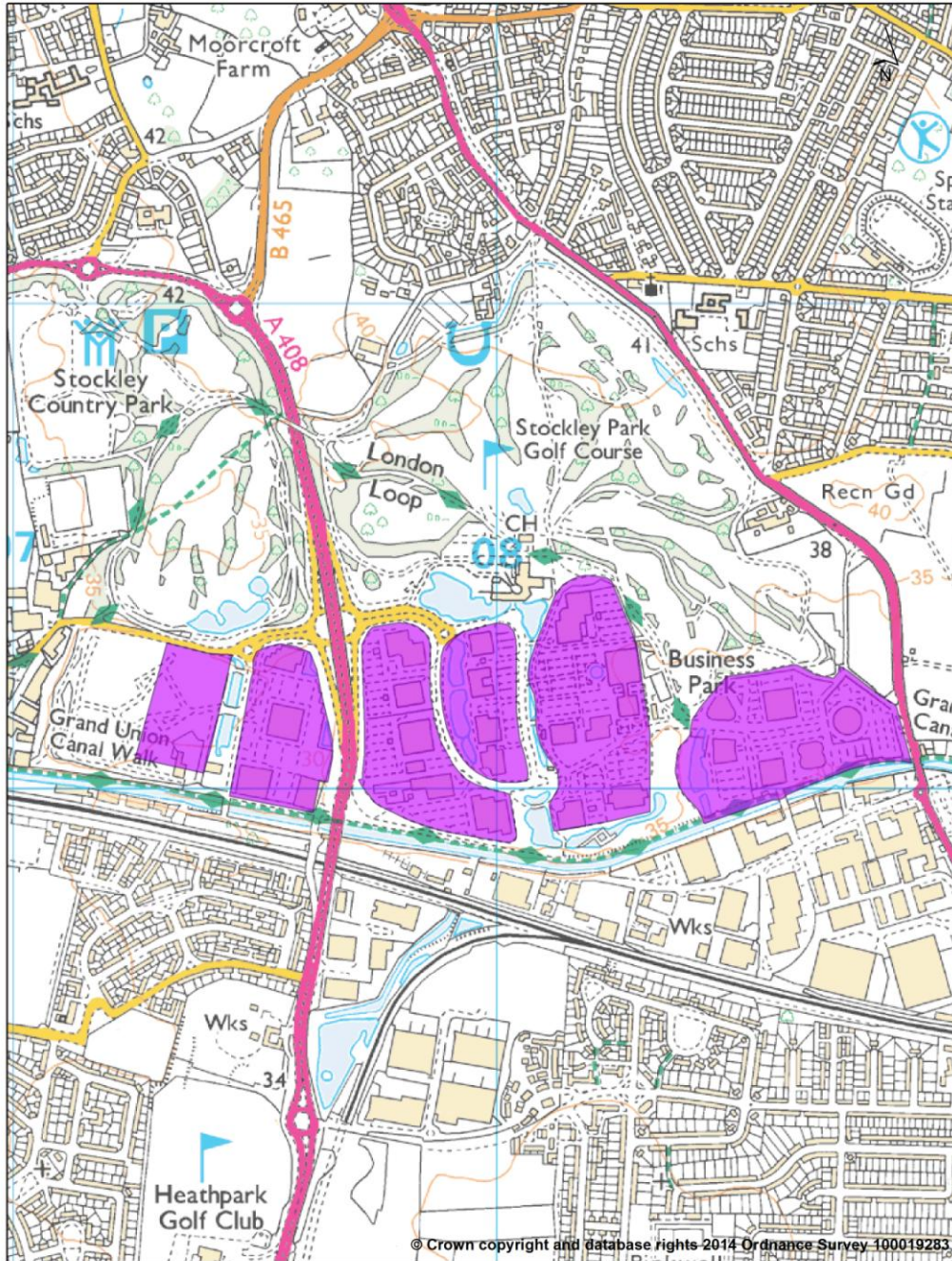
Map 2.2



Rebalancing Employment Land
Odyssey Business Park

ATLAS OF PROPOSED CHANGES TO UDP PROPOSALS MAP
REVISED PROPOSED SUBMISSION VERSION

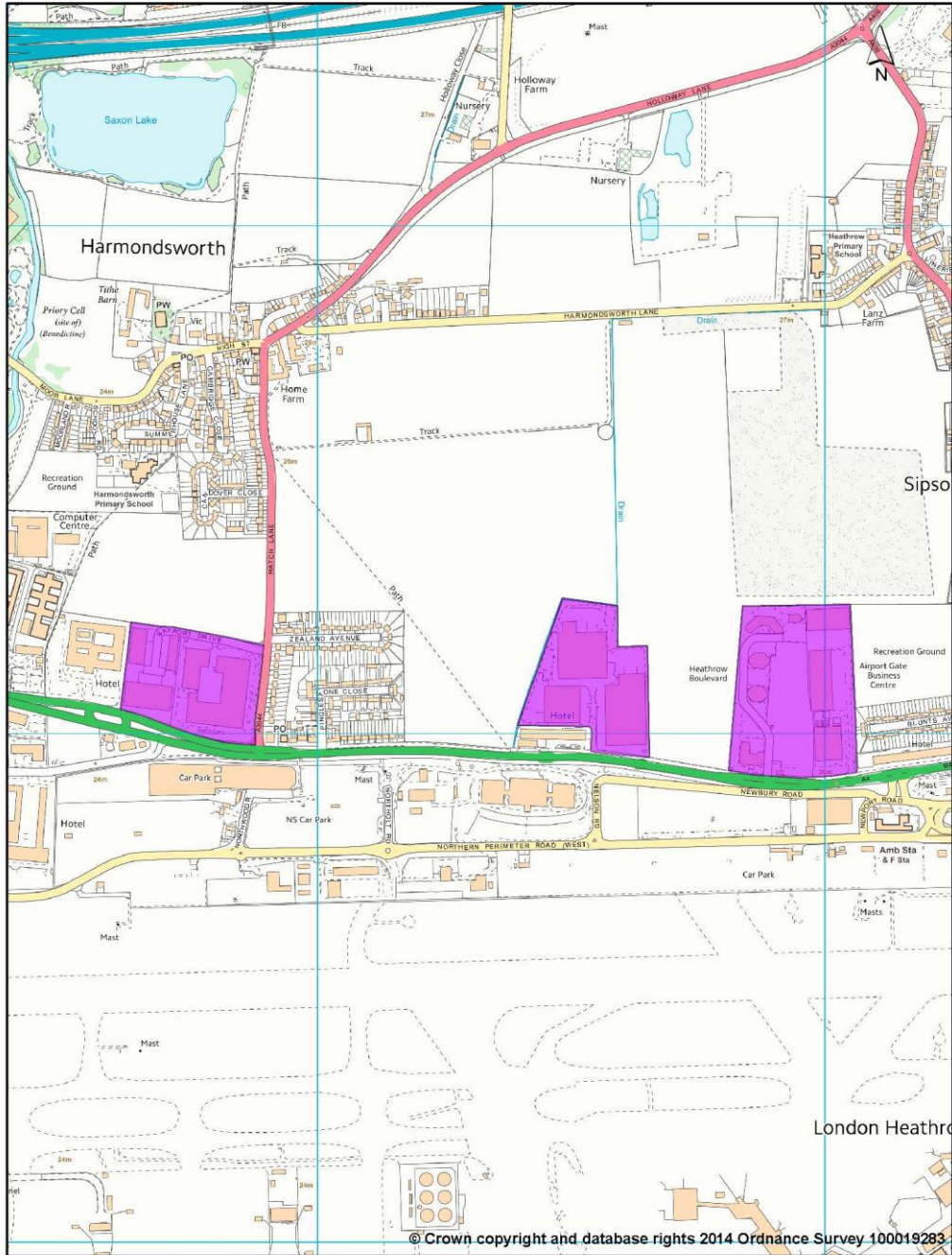
Map 2.3



Rebalancing Employment Land
Stockley Park

ATLAS OF PROPOSED CHANGES TO UDP PROPOSALS MAP
REVISED PROPOSED SUBMISSION VERSION

Map 2.4



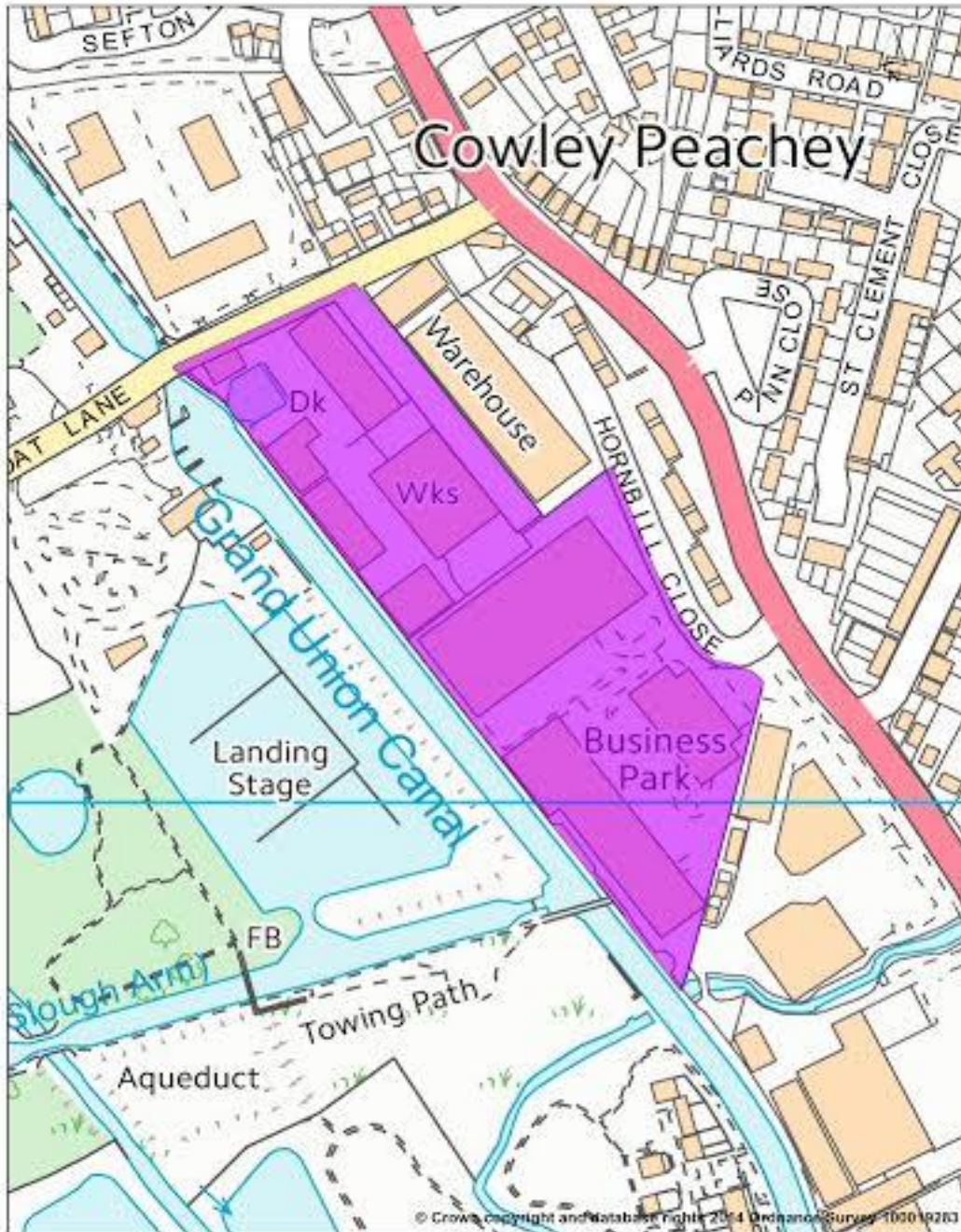
Rebalancing Employment Land
Bath Road, Hayes

ATLAS OF PROPOSED CHANGES TO UDP PROPOSALS MAP
REVISED PROPOSED SUBMISSION VERSION

**3. REBALANCING EMPLOYMENT LAND:
PROPOSED LOCALLY SIGNIFICANT
INDUSTRIAL SITES**

ATLAS OF PROPOSED CHANGES TO UDP PROPOSALS MAP
REVISED PROPOSED SUBMISSION VERSION

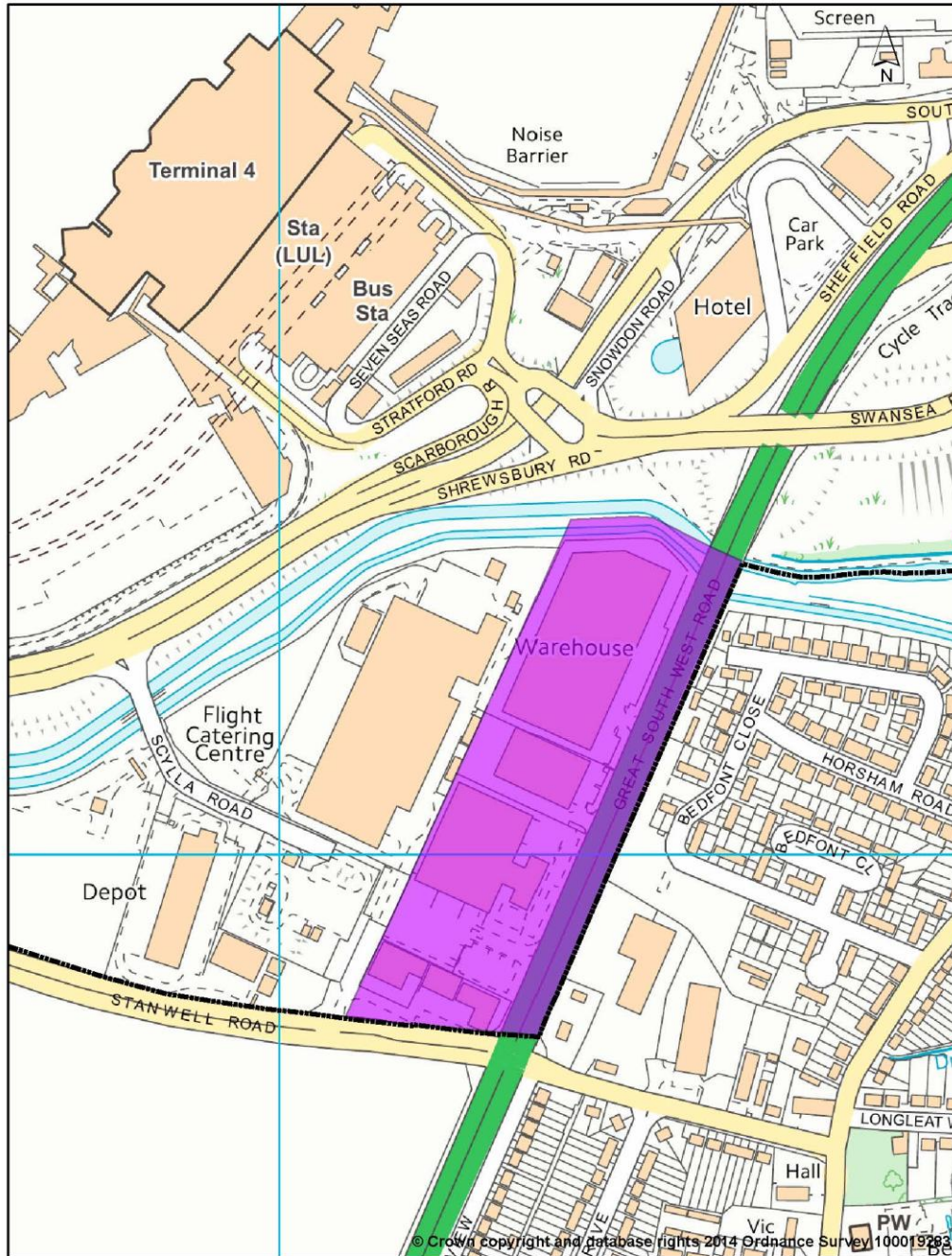
Map 3.1



Rebalancing Employment Land
Packet Boat Lane, Cowley

ATLAS OF PROPOSED CHANGES TO UDP PROPOSALS MAP
REVISED PROPOSED SUBMISSION VERSION

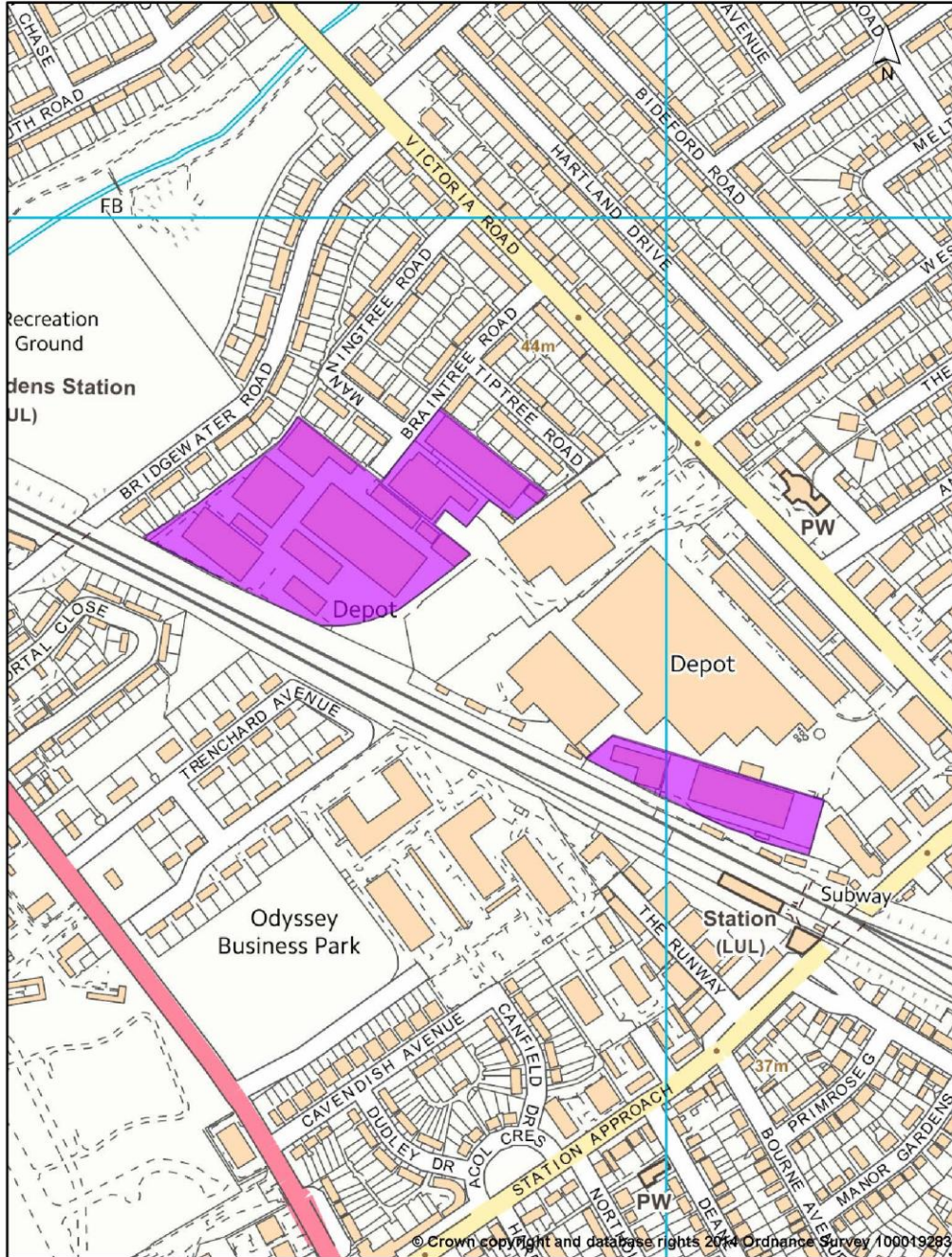
Map 3.2



Rebalancing Employment Land
Covert Farm, Heathrow

ATLAS OF PROPOSED CHANGES TO UDP PROPOSALS MAP
REVISED PROPOSED SUBMISSION VERSION

Map 3.3

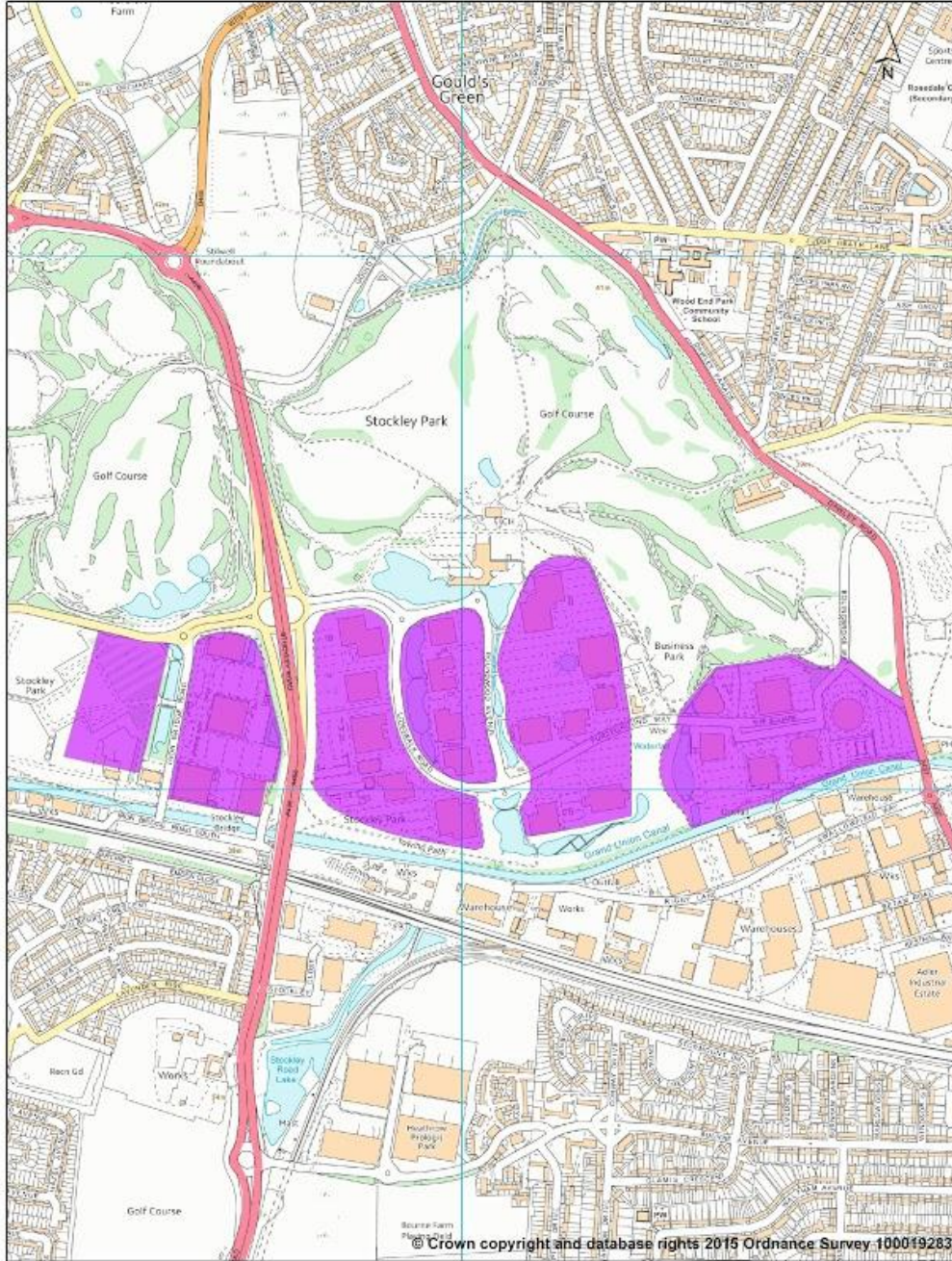


Rebalancing Employment Land
Braintree Road Industrial Area, South Ruislip

4. OFFICE GROWTH LOCATIONS

ATLAS OF PROPOSED CHANGES TO UDP PROPOSALS MAP
REVISED PROPOSED SUBMISSION VERSION

Map 4.1

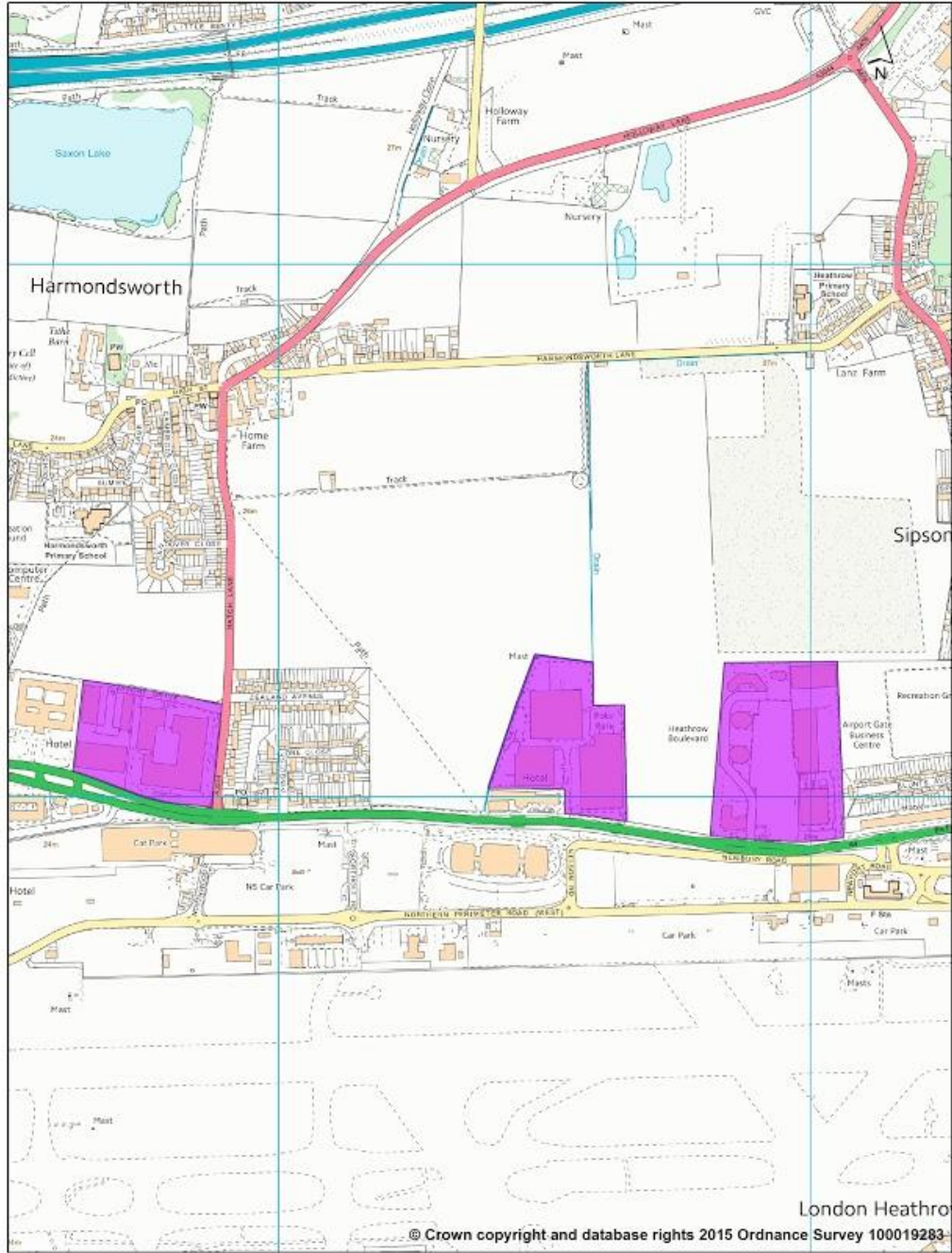


Rebalancing Employment Land

**Office Growth Locations
Stockley Park**

ATLAS OF PROPOSED CHANGES TO UDP PROPOSALS MAP
REVISED PROPOSED SUBMISSION VERSION

Map 4.2



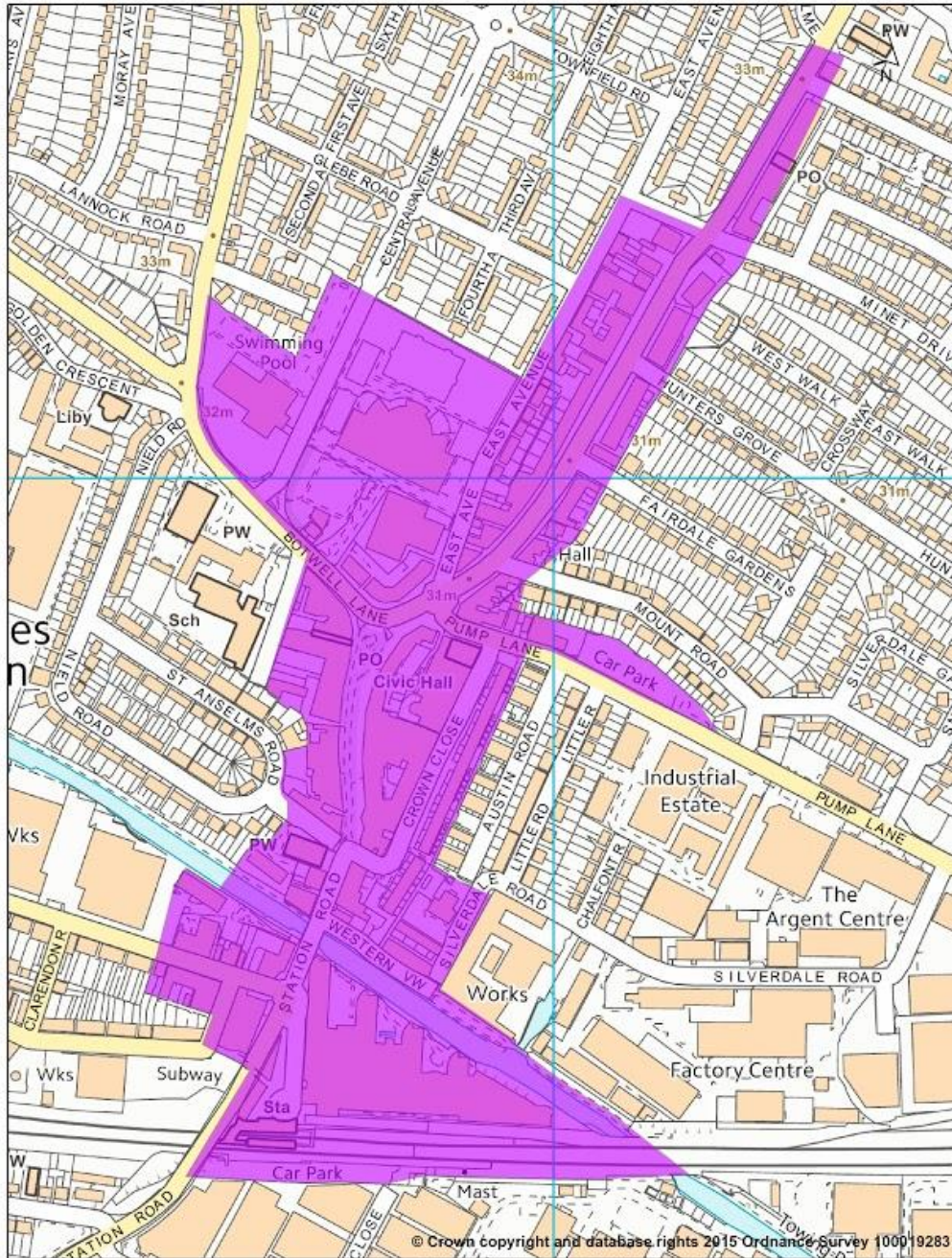
Rebalancing Employment Land
Office Growth Locations
Bath Road, Hayes

ATLAS OF PROPOSED CHANGES TO UDP PROPOSALS MAP
REVISED PROPOSED SUBMISSION VERSION

5. HOTEL GROWTH LOCATIONS

ATLAS OF PROPOSED CHANGES TO UDP PROPOSALS MAP
REVISED PROPOSED SUBMISSION VERSION

Map 5.1



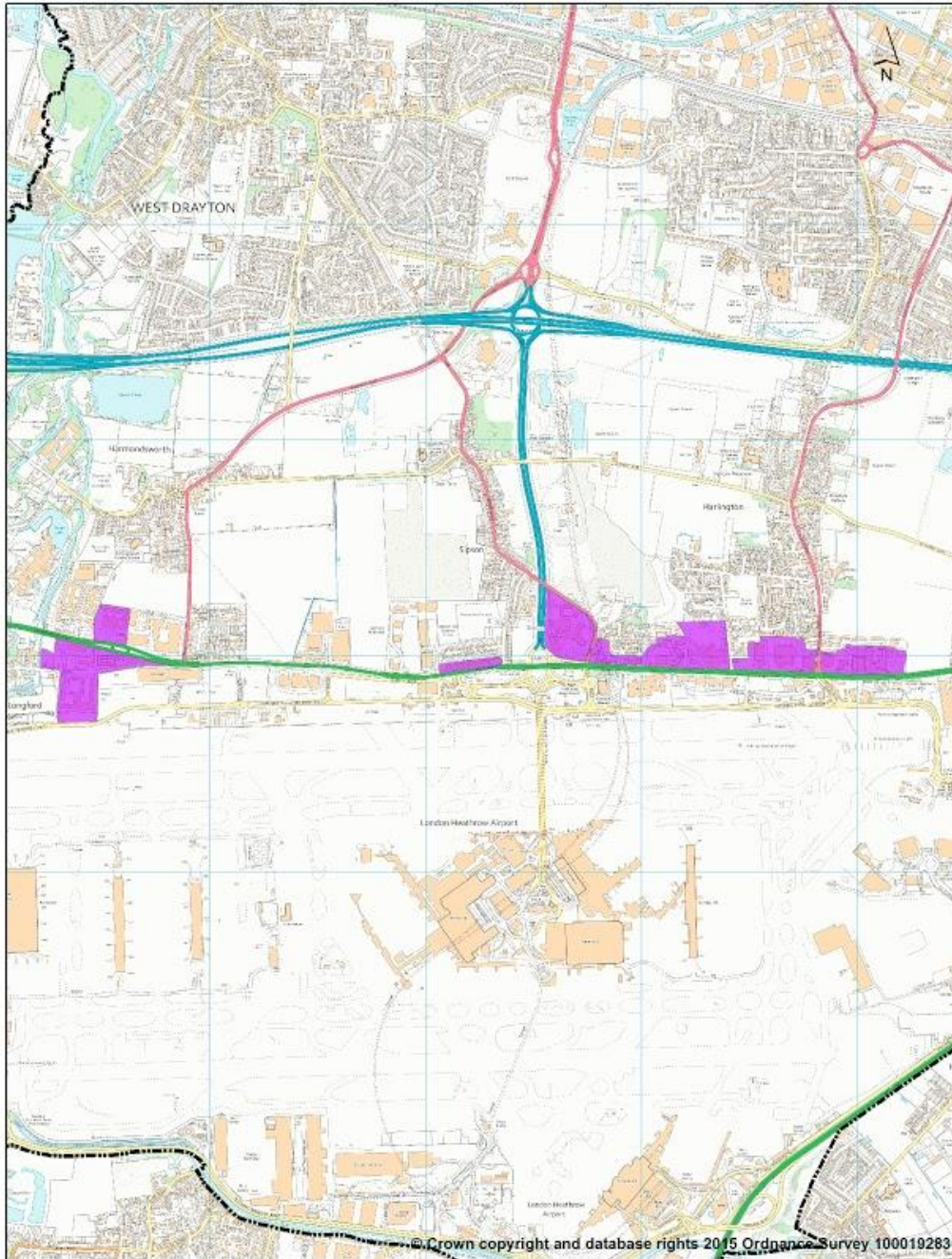
Rebalancing Employment Land

Hotel Growth Location
Hayes Town Centre

6. OFFICE AND HOTEL GROWTH LOCATIONS

ATLAS OF PROPOSED CHANGES TO UDP PROPOSALS MAP
REVISED PROPOSED SUBMISSION VERSION

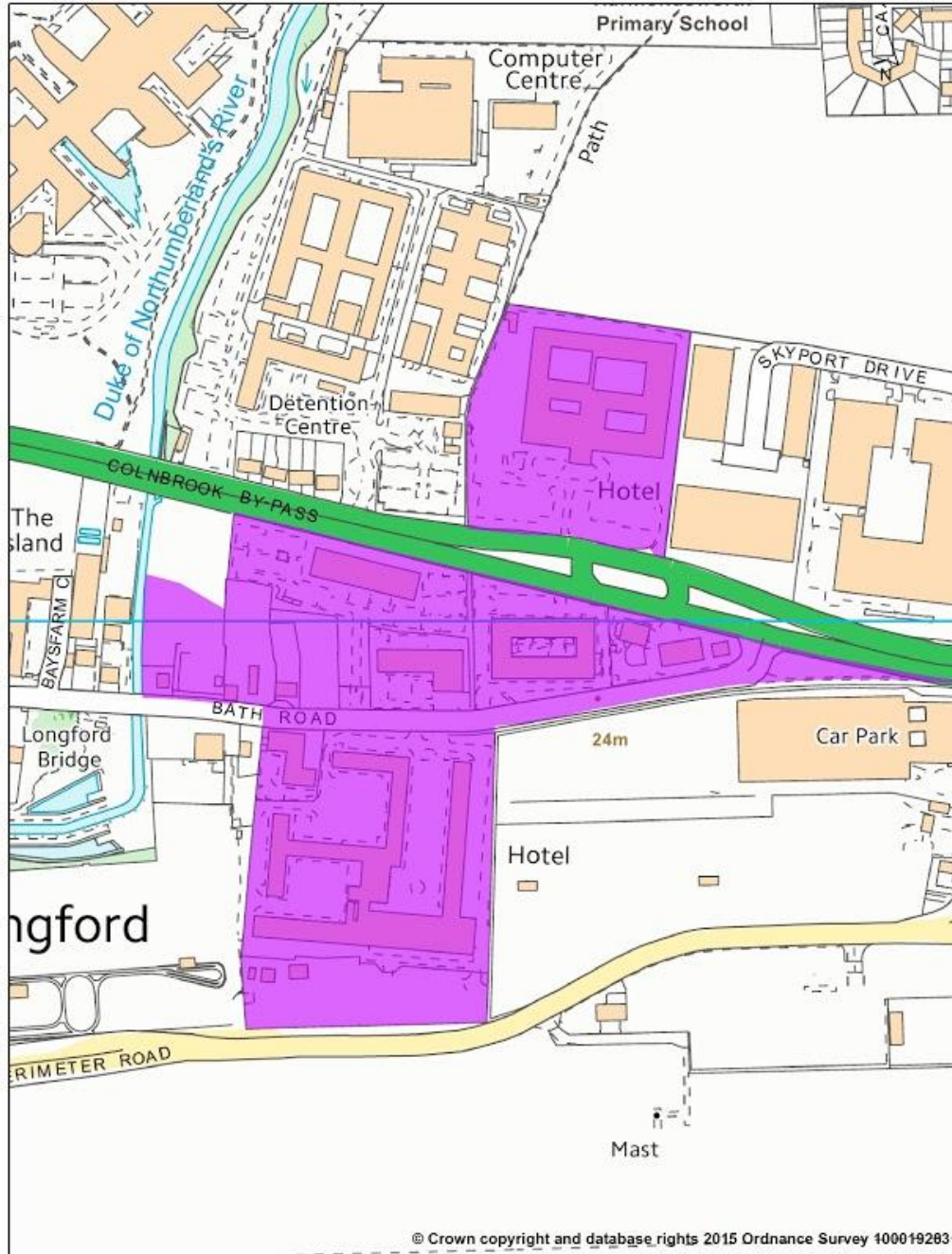
Map 6.1 Hotel and Office Growth Locations Overview Map



Rebalancing Employment Land
Hotel and Office Growth Locations
Bath Road

ATLAS OF PROPOSED CHANGES TO UDP PROPOSALS MAP
REVISED PROPOSED SUBMISSION VERSION

Map 6.2

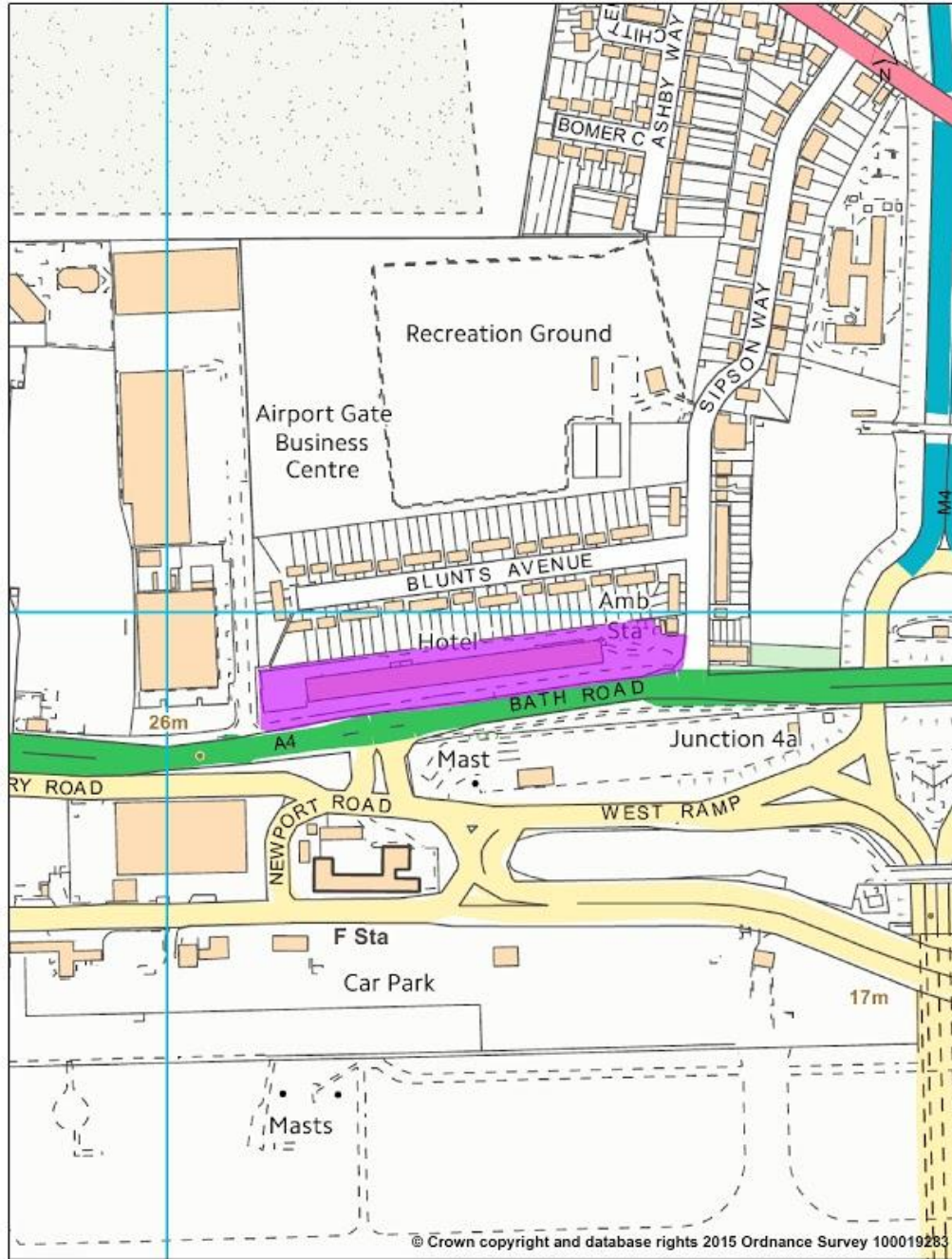


Rebalancing Employment Land

Hotel and Office Growth Locations
Bath Road Cluster 1 and 2

ATLAS OF PROPOSED CHANGES TO UDP PROPOSALS MAP
REVISED PROPOSED SUBMISSION VERSION

Map 6.3

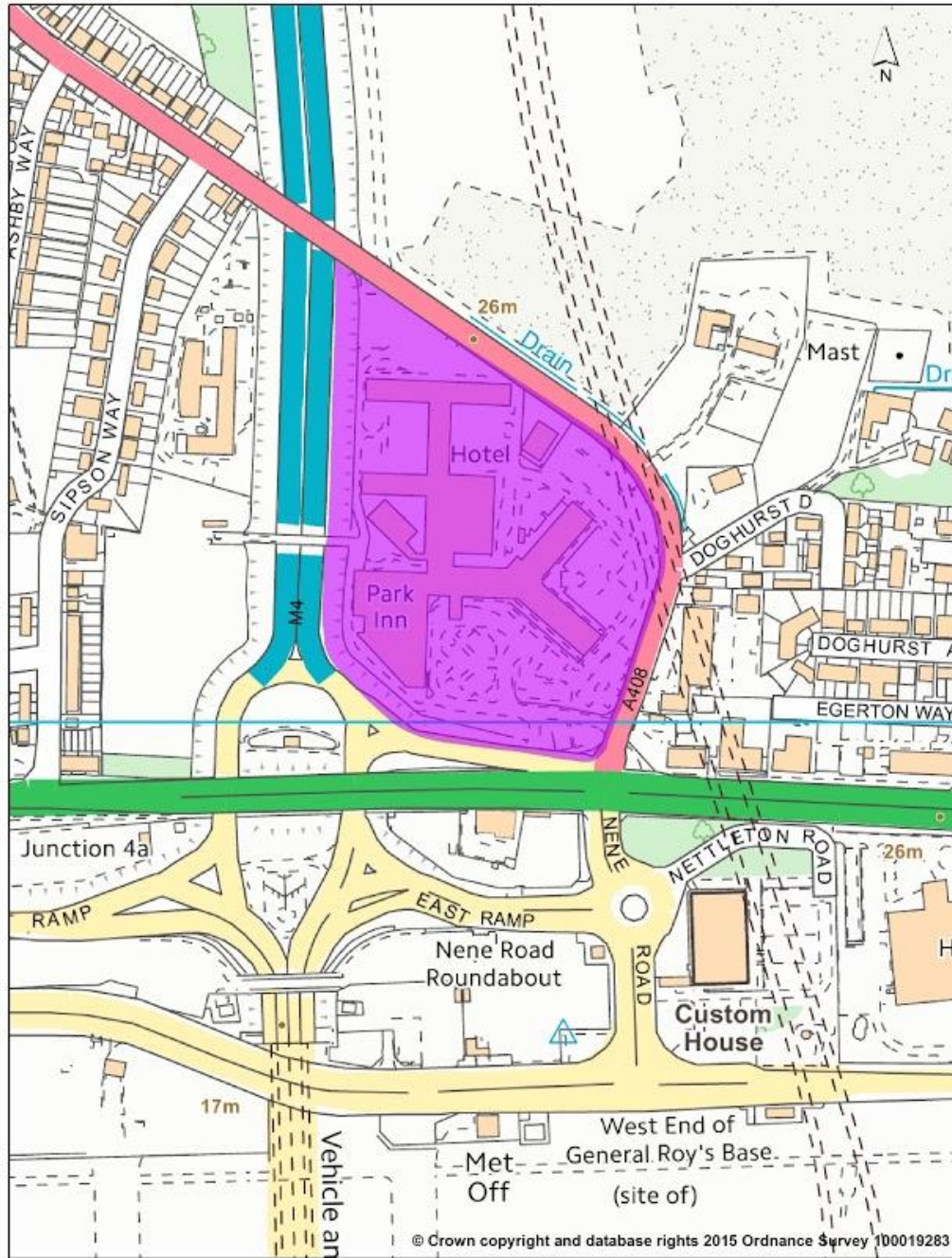


Rebalancing Employment Land

**Hotel and Office Growth Locations
Bath Road Cluster 3**

ATLAS OF PROPOSED CHANGES TO UDP PROPOSALS MAP
REVISED PROPOSED SUBMISSION VERSION

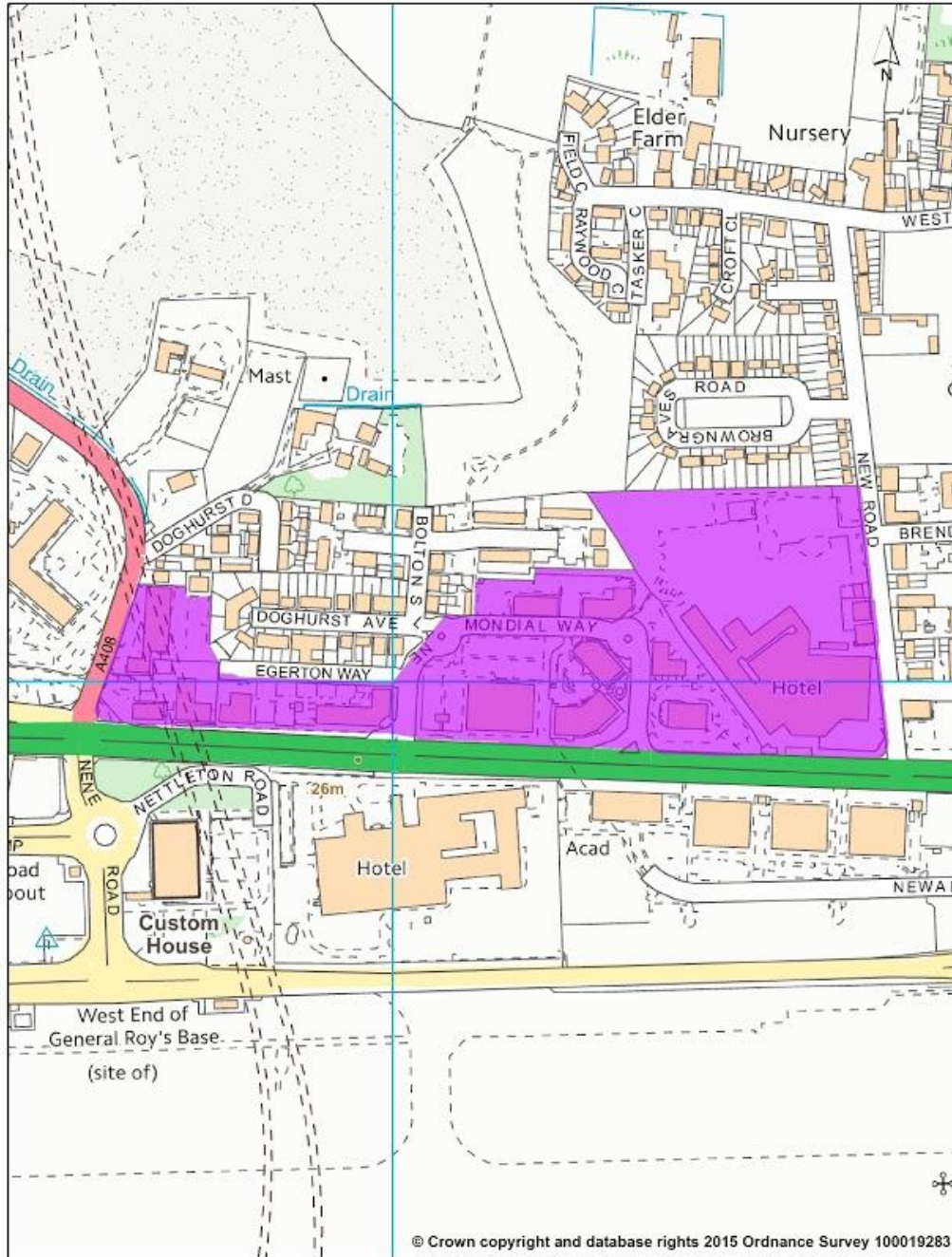
Map 6.4



Rebalancing Employment Land
Hotel and Office Growth Locations
Bath Road Cluster 4

ATLAS OF PROPOSED CHANGES TO UDP PROPOSALS MAP
REVISED PROPOSED SUBMISSION VERSION

Map 6.5

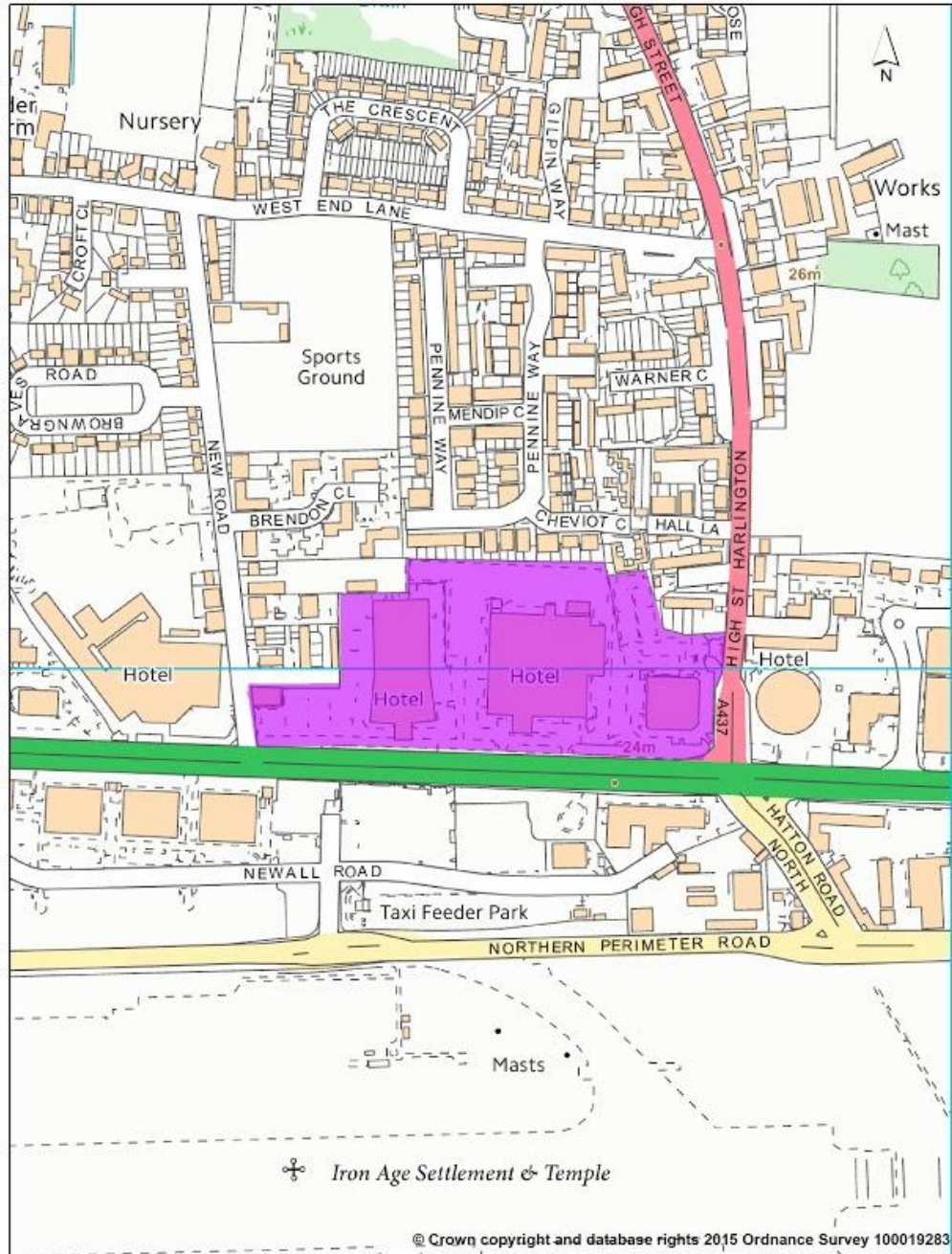


Rebalancing Employment Land

**Hotel and Office Growth Locations
Bath Road Cluster 5**

ATLAS OF PROPOSED CHANGES TO UDP PROPOSALS MAP
REVISED PROPOSED SUBMISSION VERSION

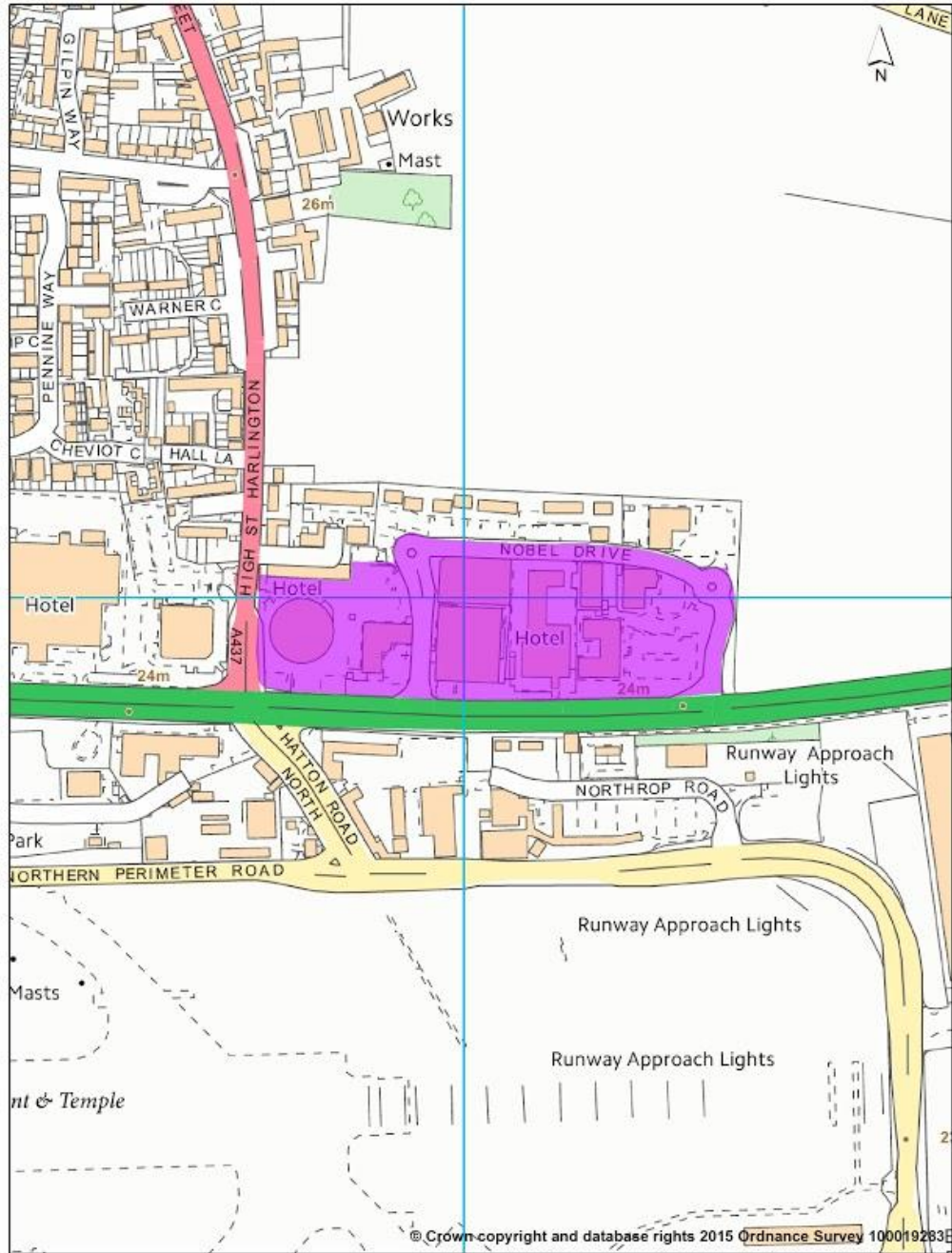
Map 6.6



Rebalancing Employment Land
Hotel and Office Growth Locations
Bath Road Cluster 6

ATLAS OF PROPOSED CHANGES TO UDP PROPOSALS MAP
REVISED PROPOSED SUBMISSION VERSION

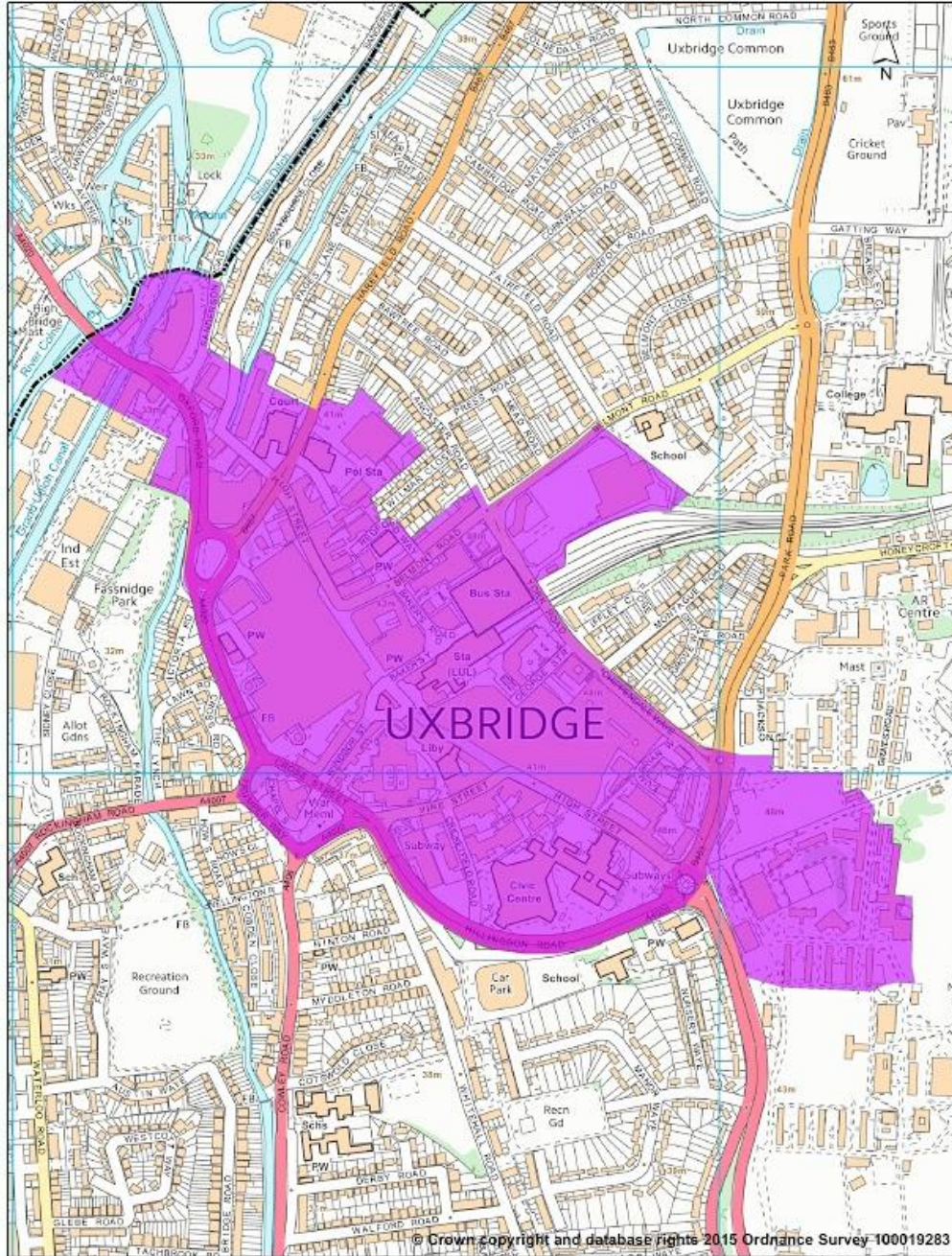
Map 6.7



Rebalancing Employment Land
Hotel and Office Growth Locations
Bath Road Cluster 7

ATLAS OF PROPOSED CHANGES TO UDP PROPOSALS MAP
REVISED PROPOSED SUBMISSION VERSION

Map 6.8



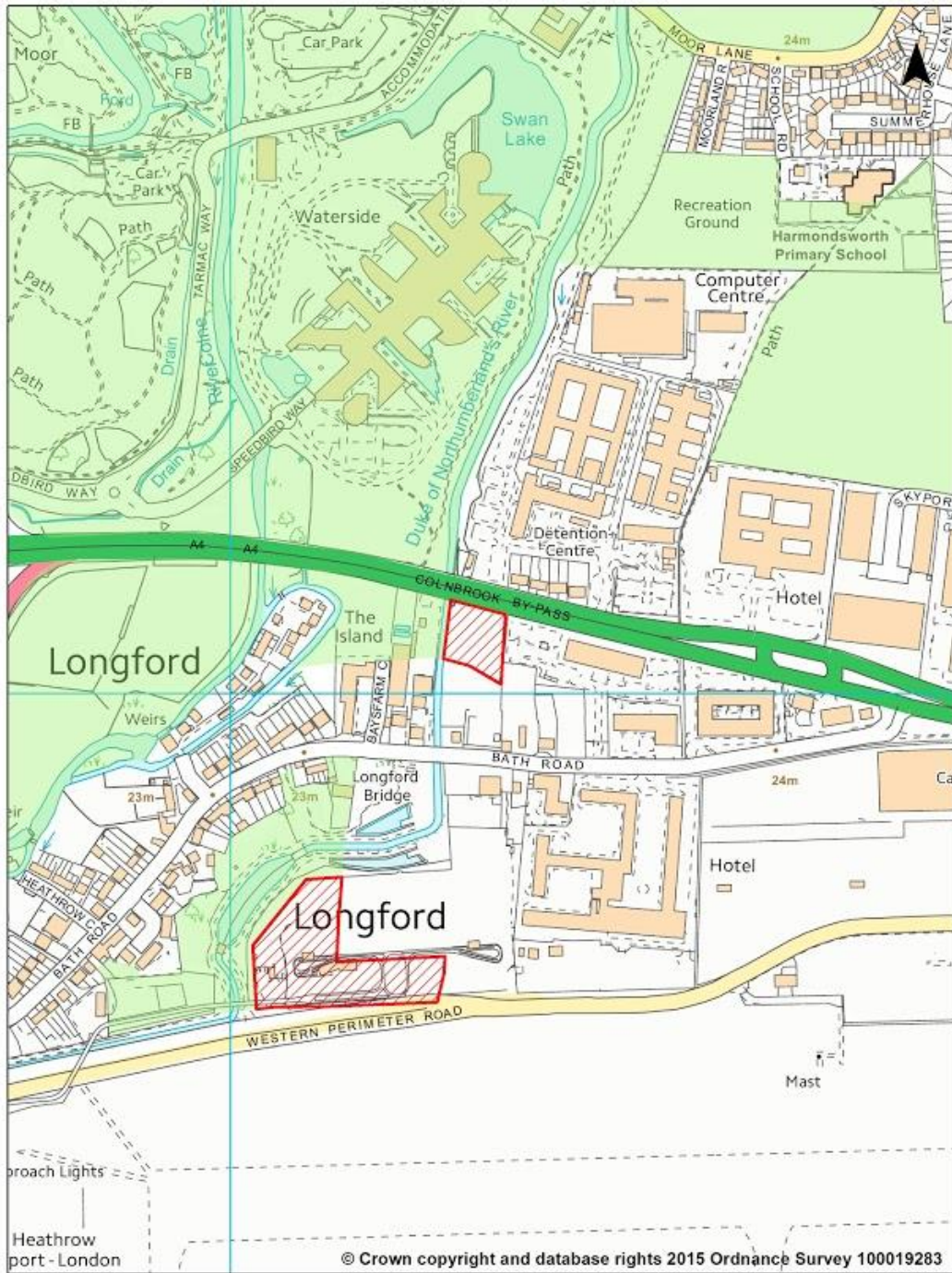
Rebalancing Employment Land
Hotel and Office Growth Location
Uxbridge Town Centre

ATLAS OF PROPOSED CHANGES TO UDP PROPOSALS MAP
REVISED PROPOSED SUBMISSION VERSION

7. DELETIONS FROM GREEN BELT

ATLAS OF PROPOSED CHANGES TO UDP PROPOSALS MAP
REVISED PROPOSED SUBMISSION VERSION

Map 7.1

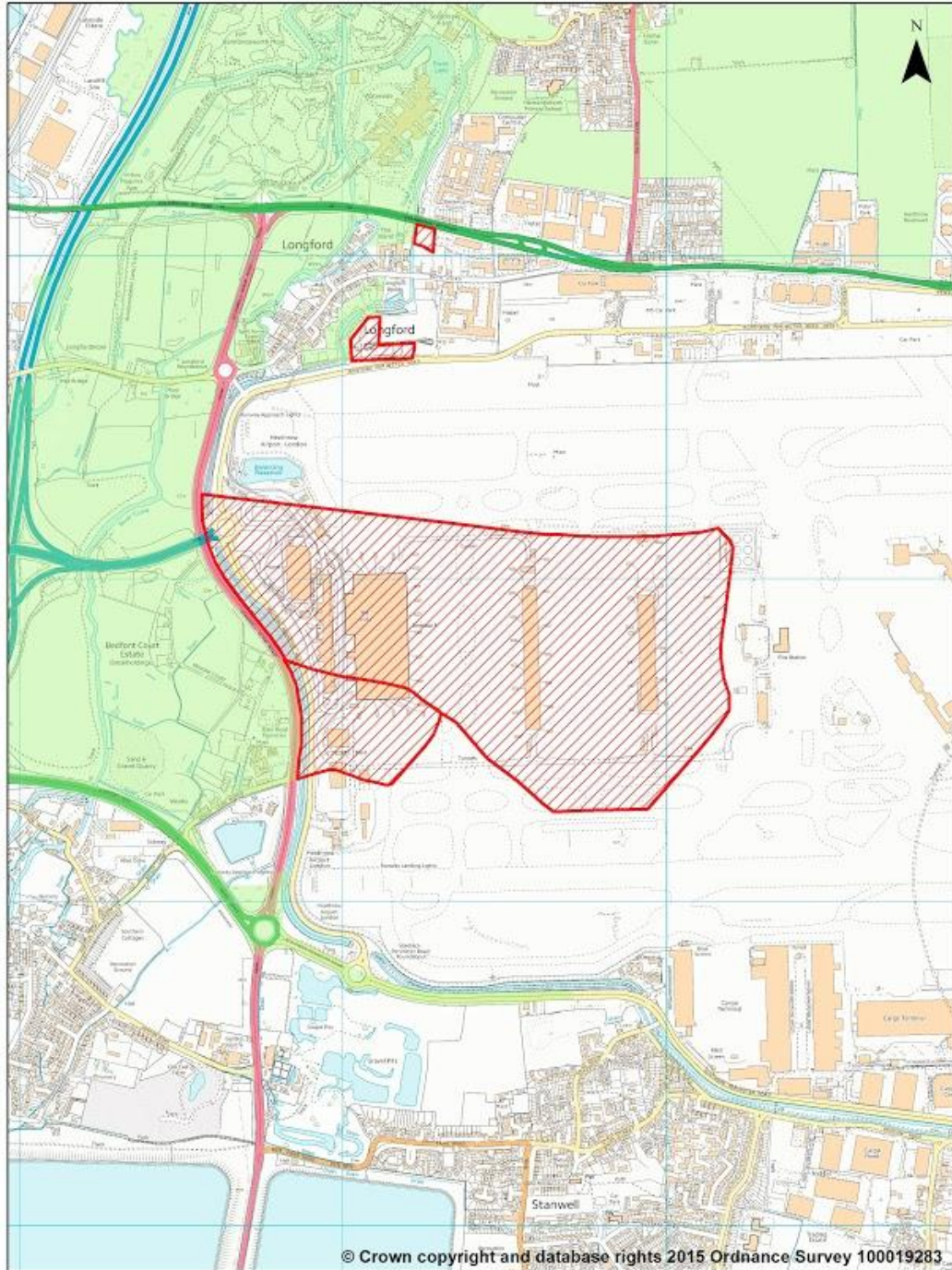


- Existing Green Belt
- Area to be deleted from Green Belt

470 Bath Road, Longford

ATLAS OF PROPOSED CHANGES TO UDP PROPOSALS MAP
REVISED PROPOSED SUBMISSION VERSION

Map 7.2

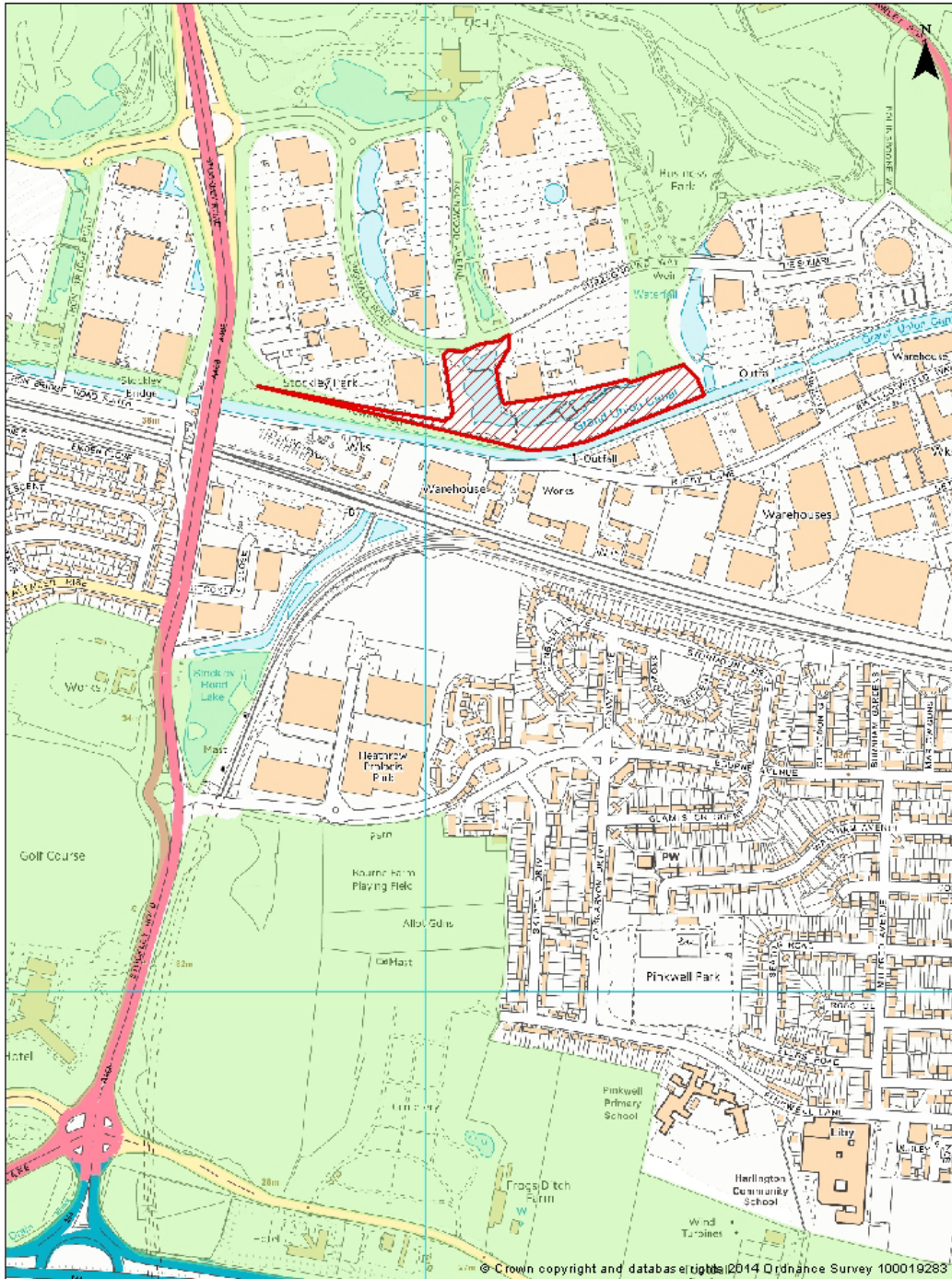




- Existing Green Belt
- Area to be deleted from Green Belt

Former Perry Oaks Sludge
Works Site, Heathrow

ATLAS OF PROPOSED CHANGES TO UDP PROPOSALS MAP
REVISED PROPOSED SUBMISSION VERSION

Map 7.3

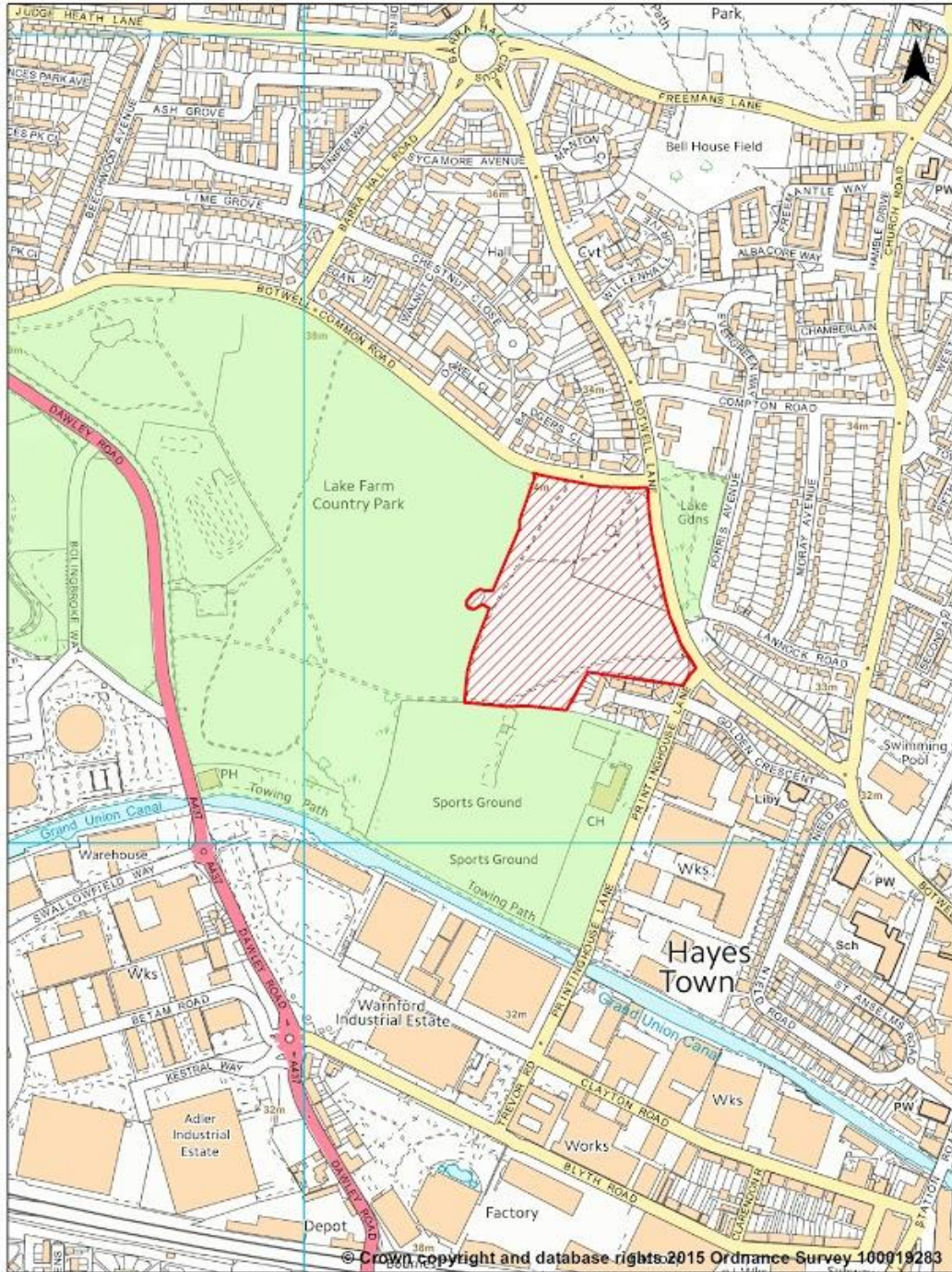


-  Existing Green Belt
-  Area to be deleted from Green Belt

Land at Stockley Road adjoining
the Grand Canal, Hayes

ATLAS OF PROPOSED CHANGES TO UDP PROPOSALS MAP
REVISED PROPOSED SUBMISSION VERSION

Map 7.4



- Existing Green Belt
- Area to be deleted from Green Belt

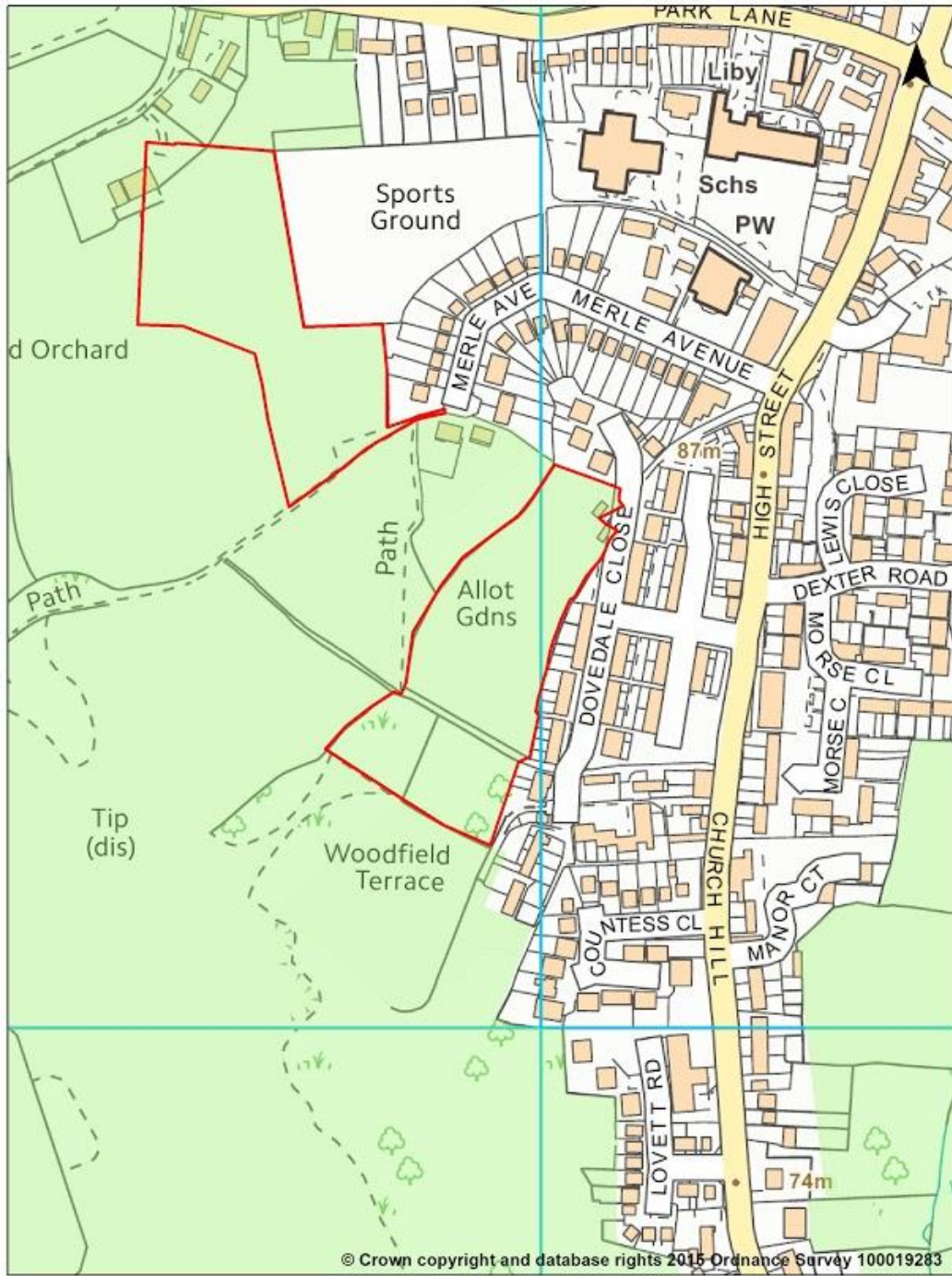
Lake Farm School, Hayes



ATLAS OF PROPOSED CHANGES TO UDP PROPOSALS MAP
REVISED PROPOSED SUBMISSION VERSION

8. ADDITIONS TO GREEN BELT

ATLAS OF PROPOSED CHANGES TO UDP PROPOSALS MAP
REVISED PROPOSED SUBMISSION VERSION

Map 8.1

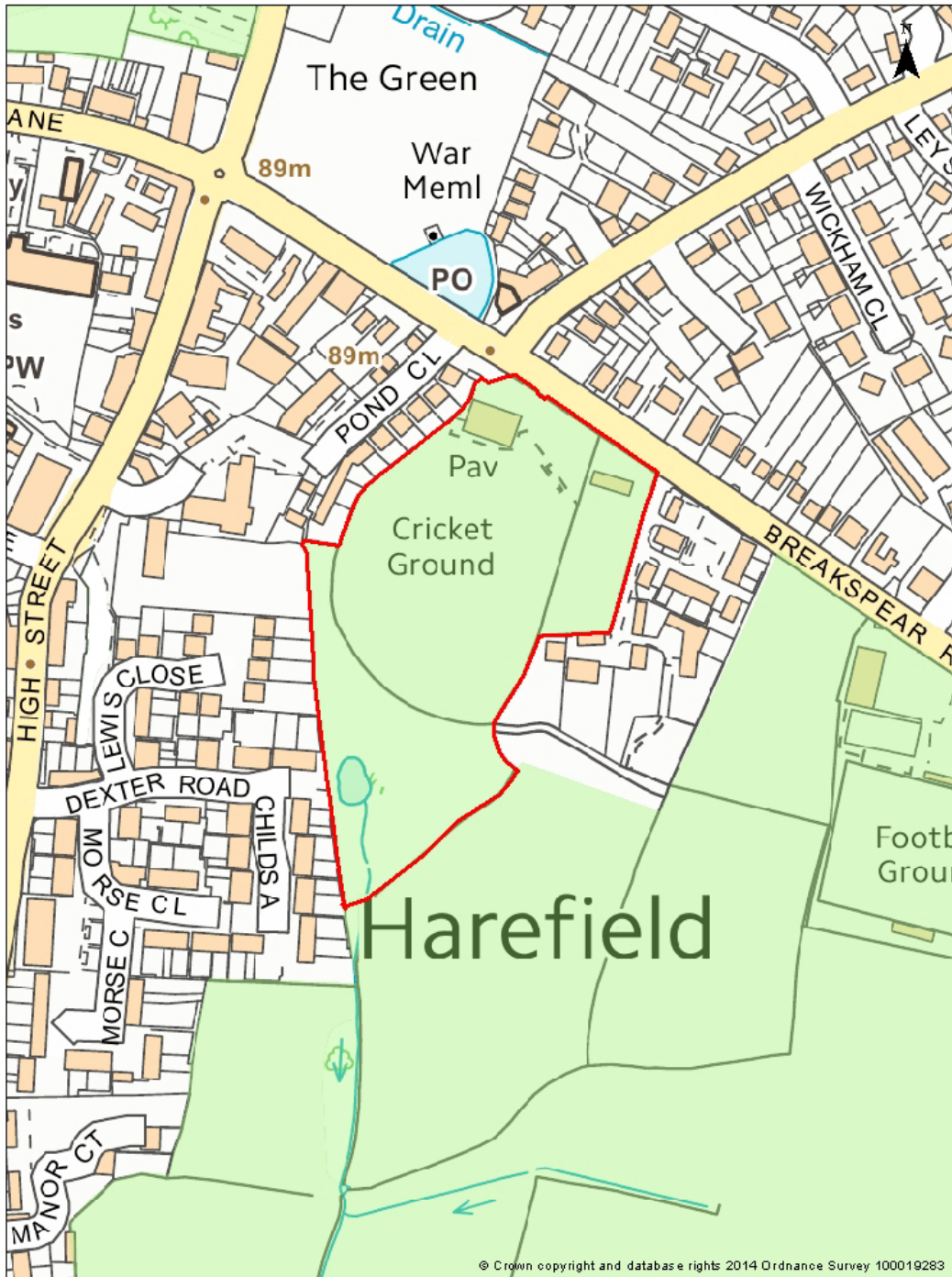




-  Existing Green Belt
-  Area to be added to Green Belt

Land West of
Merle Avenue, Harefield

ATLAS OF PROPOSED CHANGES TO UDP PROPOSALS MAP
REVISED PROPOSED SUBMISSION VERSION

Map 8.2

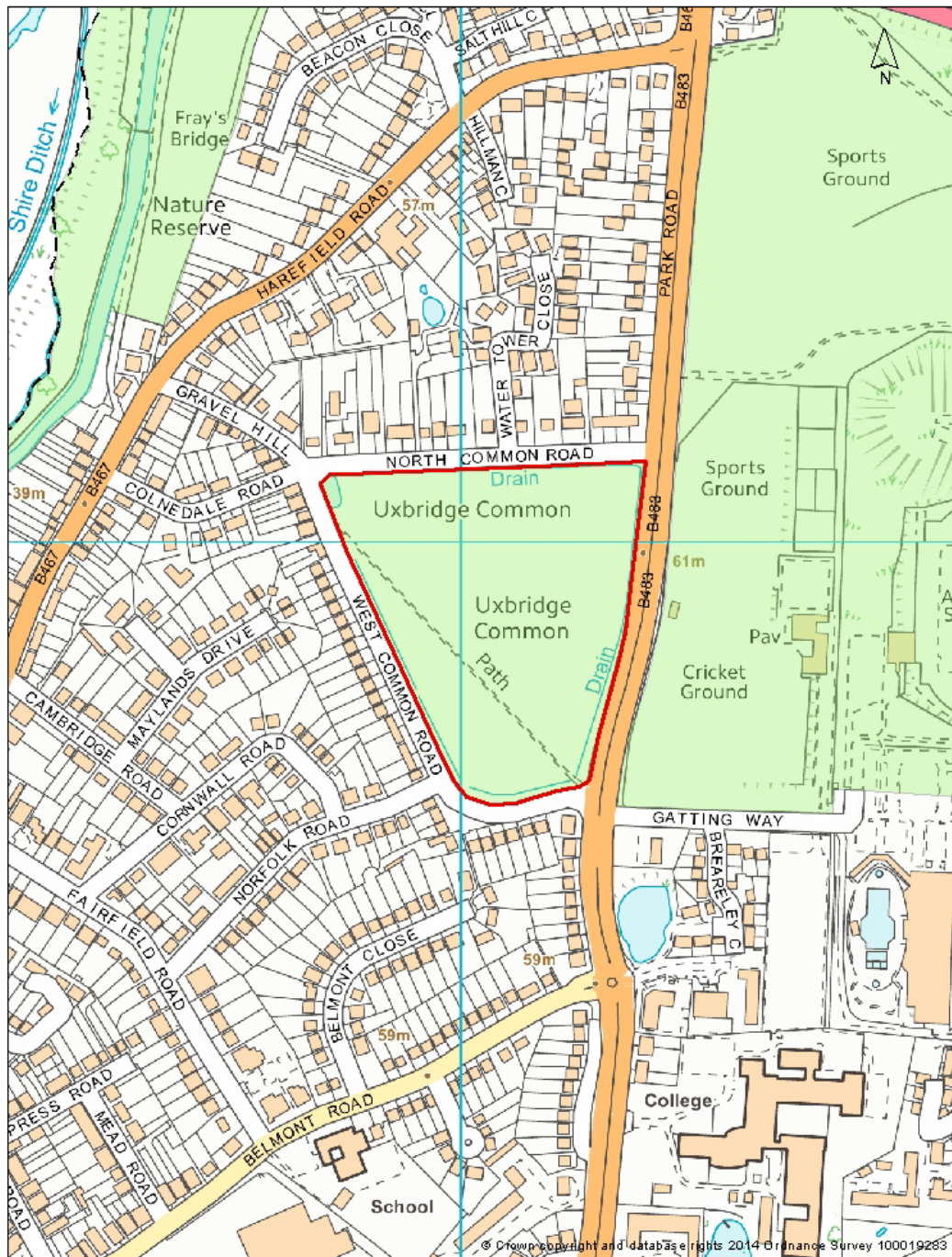


-  Existing Green Belt
-  Area to be added to Green Belt

The Dairy Farm and Spinney
Harefield

ATLAS OF PROPOSED CHANGES TO UDP PROPOSALS MAP
 REVISED PROPOSED SUBMISSION VERSION

Map 8.3

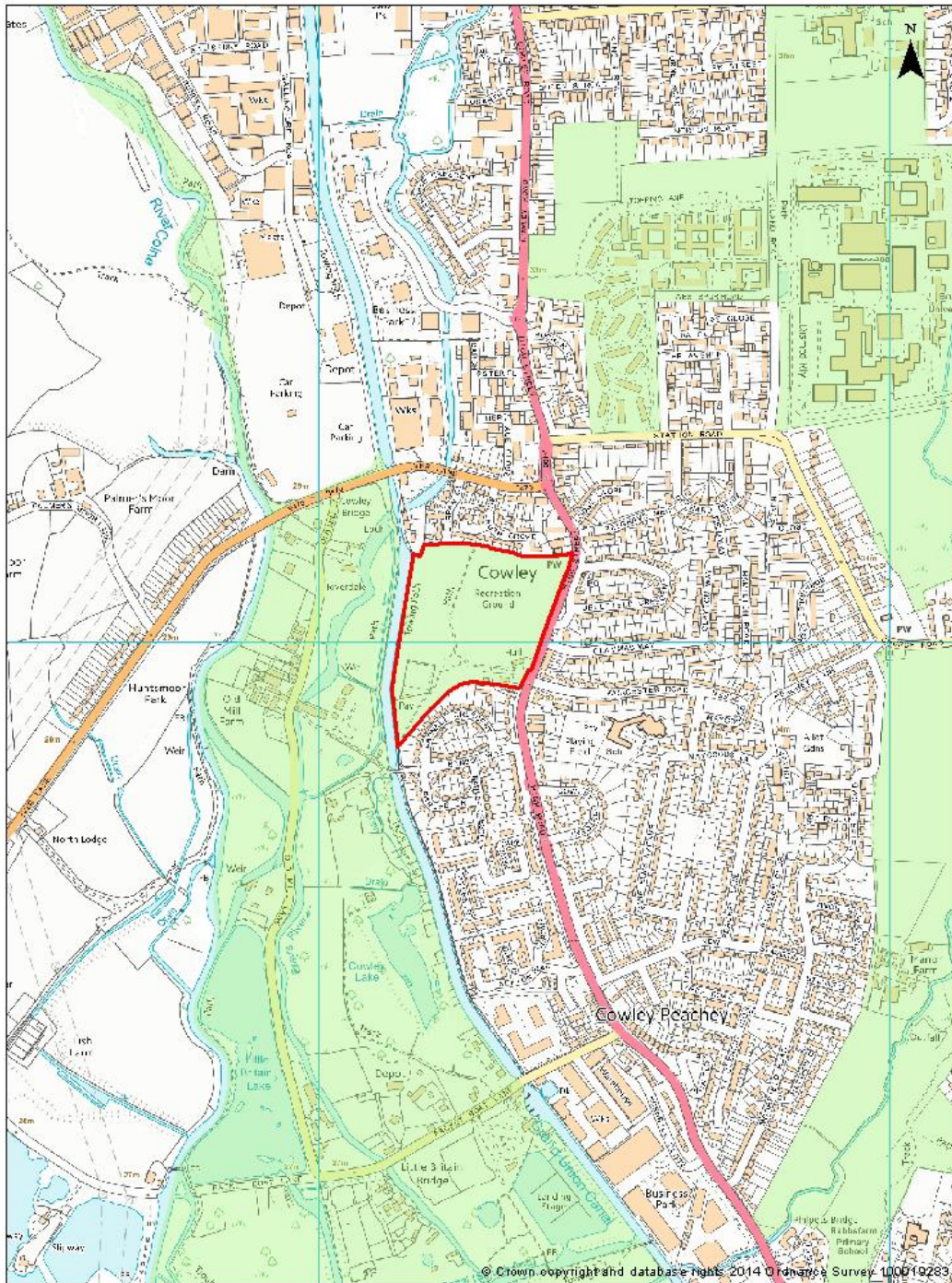


- Area to be added to Green Belt
Replaces Metropolitan Open Land
- Existing Green Belt




Uxbridge Common

ATLAS OF PROPOSED CHANGES TO UDP PROPOSALS MAP
REVISED PROPOSED SUBMISSION VERSION

Map 8.4

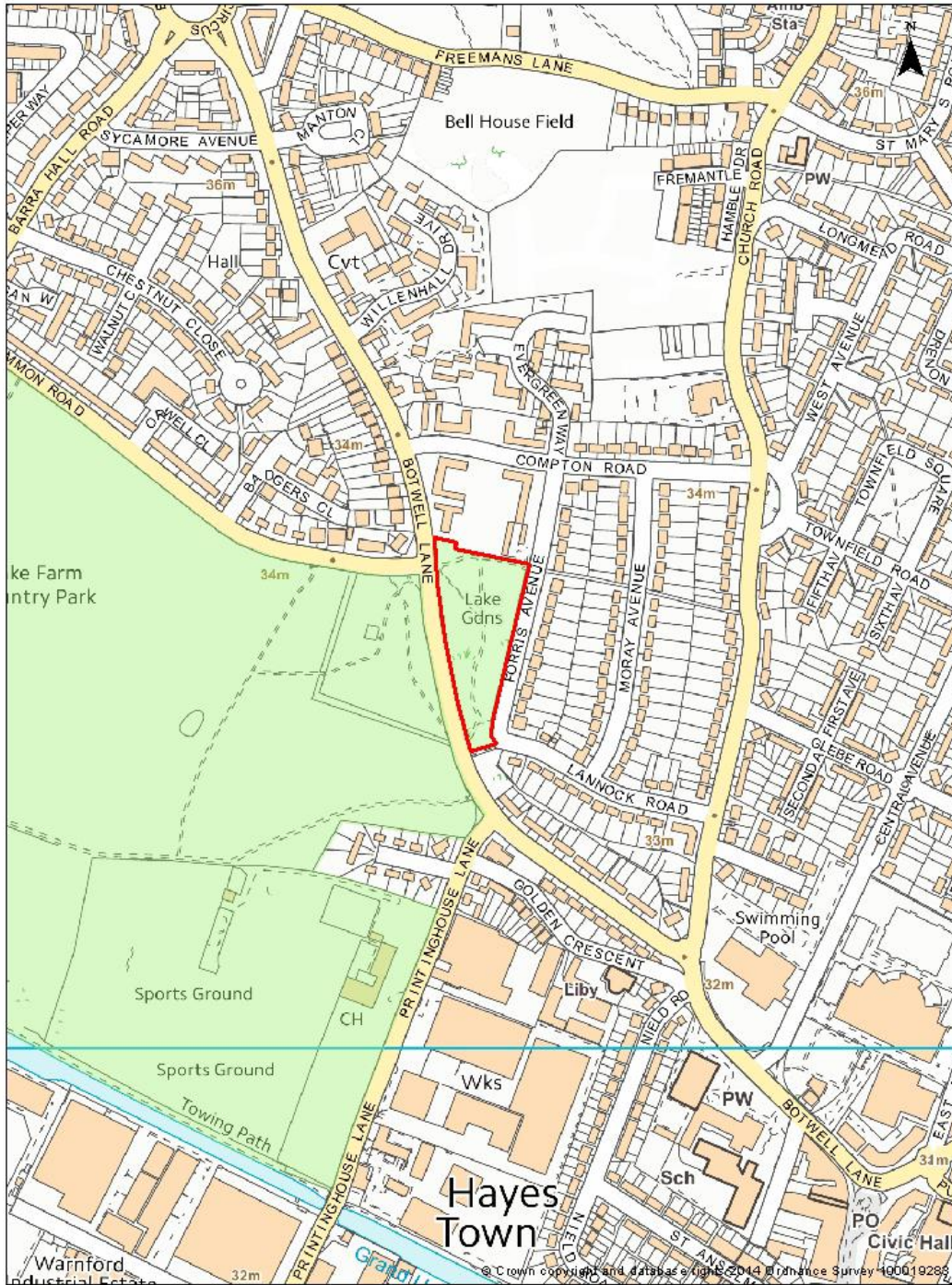


Cowley Recreation Ground
Cowley Road, Uxbridge

-  Area to be added to Green Belt
-  Replaces Metropolitan Open Land
-  Existing Green Belt

ATLAS OF PROPOSED CHANGES TO UDP PROPOSALS MAP
 REVISED PROPOSED SUBMISSION VERSION

Map 8.5



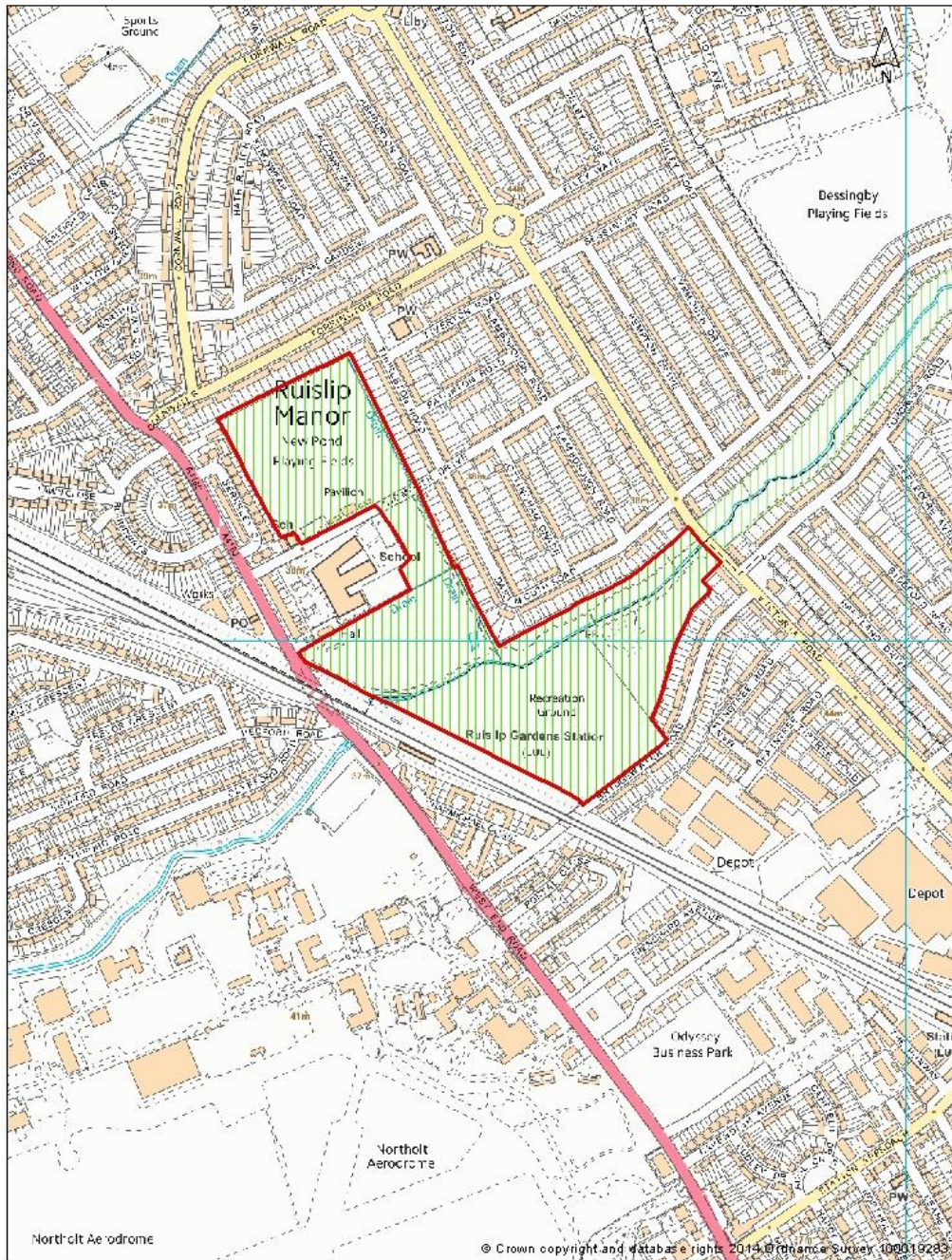
- Area to be added to Green Belt
 Replaces Existing Green Chains
- Existing Green Belt

Lake Gardens
 Botwell Lane, Hayes

9. PROPOSED ADDITIONS TO METROPOLITAN OPEN LAND

ATLAS OF PROPOSED CHANGES TO UDP PROPOSALS MAP
 REVISED PROPOSED SUBMISSION VERSION

Map 9.1

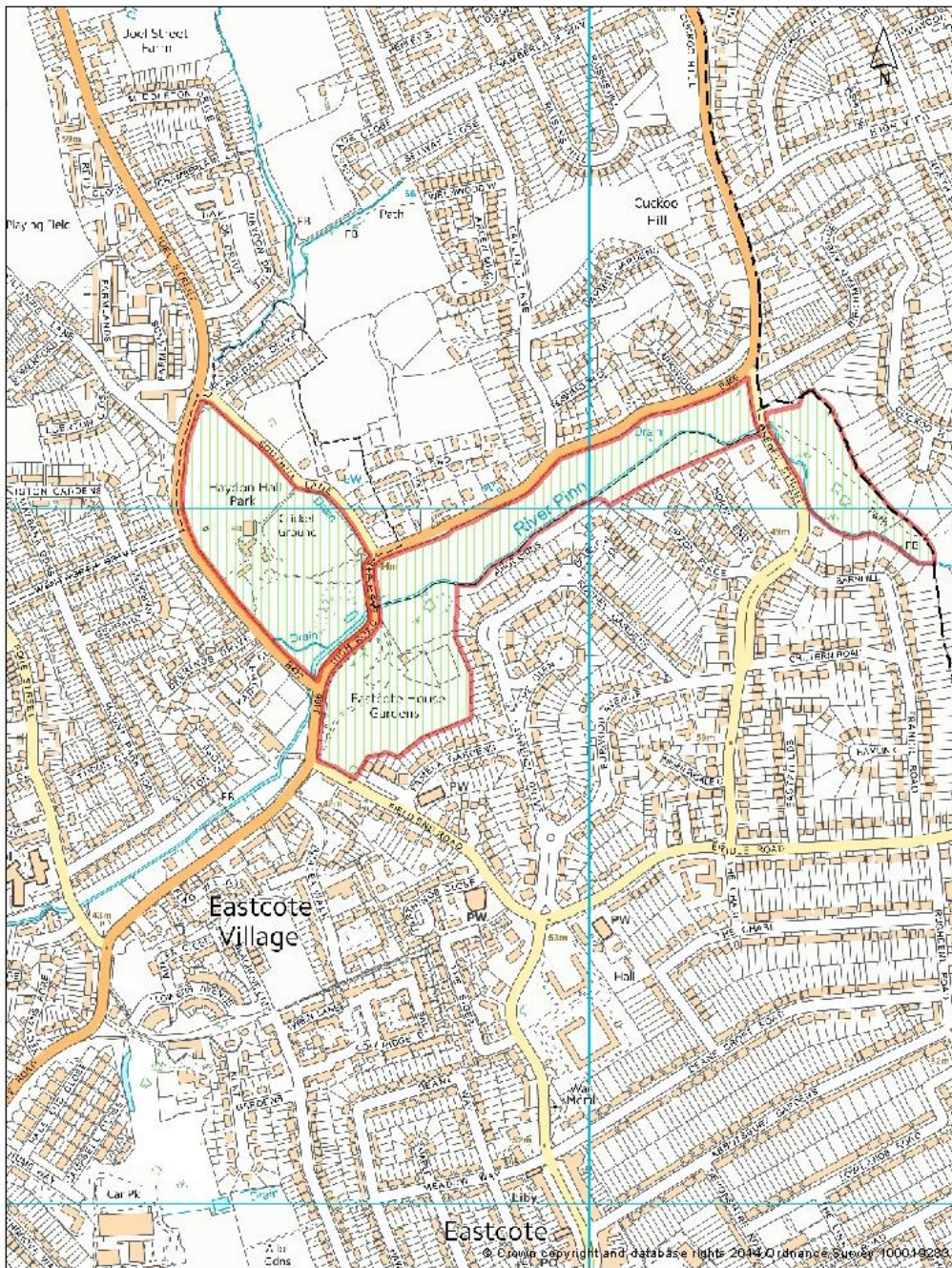


New Pond Playing Fields, Sidmouth Drive Recreation Grounds
 West End Road Open Space


-  Area of proposed Metropolitan Open Land to replace existing Green Chain Links
-  Existing Green Chain Links

ATLAS OF PROPOSED CHANGES TO UDP PROPOSALS MAP
REVISED PROPOSED SUBMISSION VERSION

Map 9.2

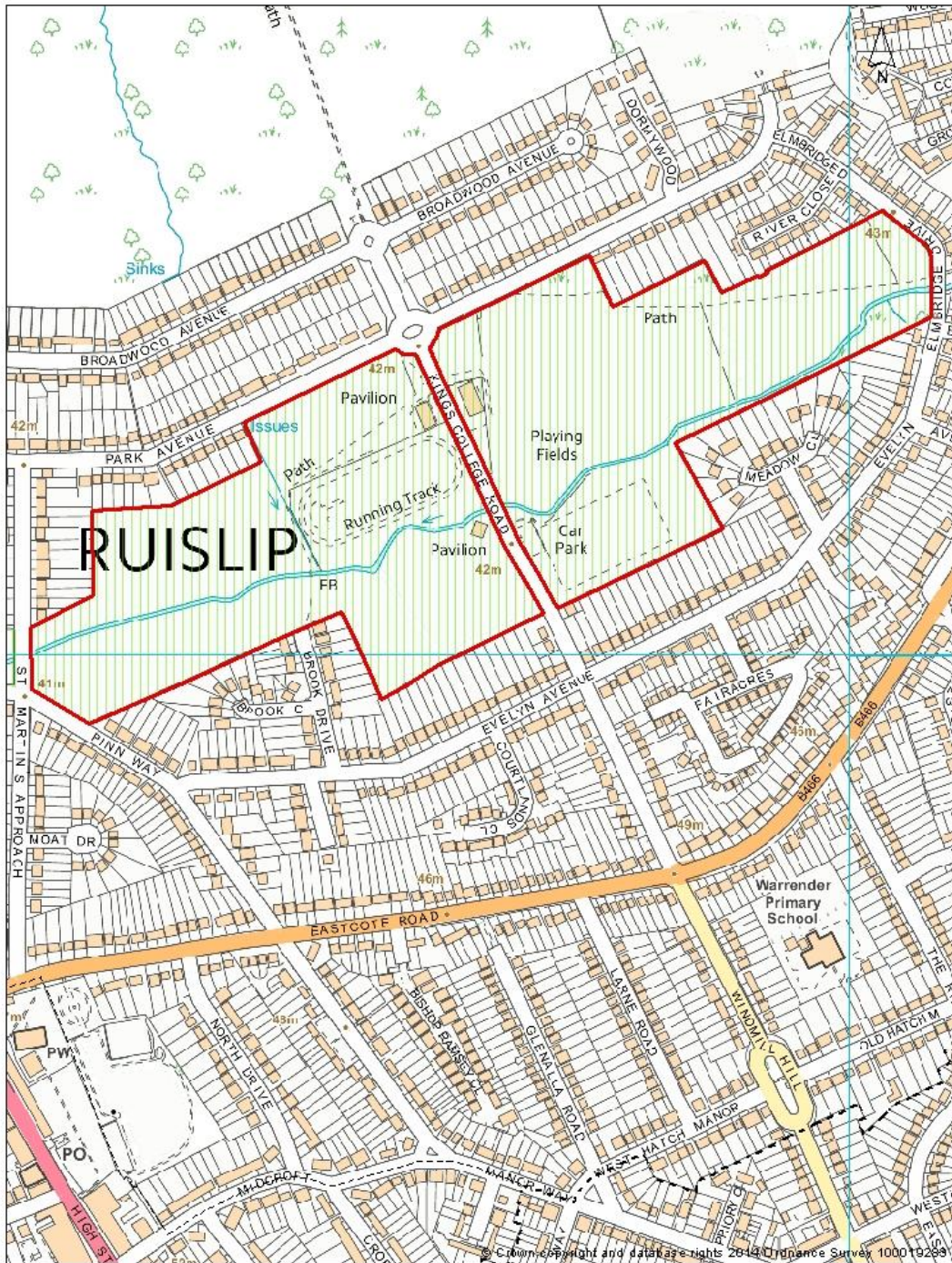


Haydon Hall Park, Eastcote House
and Cheney St Parkway


 Area of proposed Metropolitan Open Land
to replace existing Green Chain Links

ATLAS OF PROPOSED CHANGES TO UDP PROPOSALS MAP
REVISED PROPOSED SUBMISSION VERSION

Map 9.3

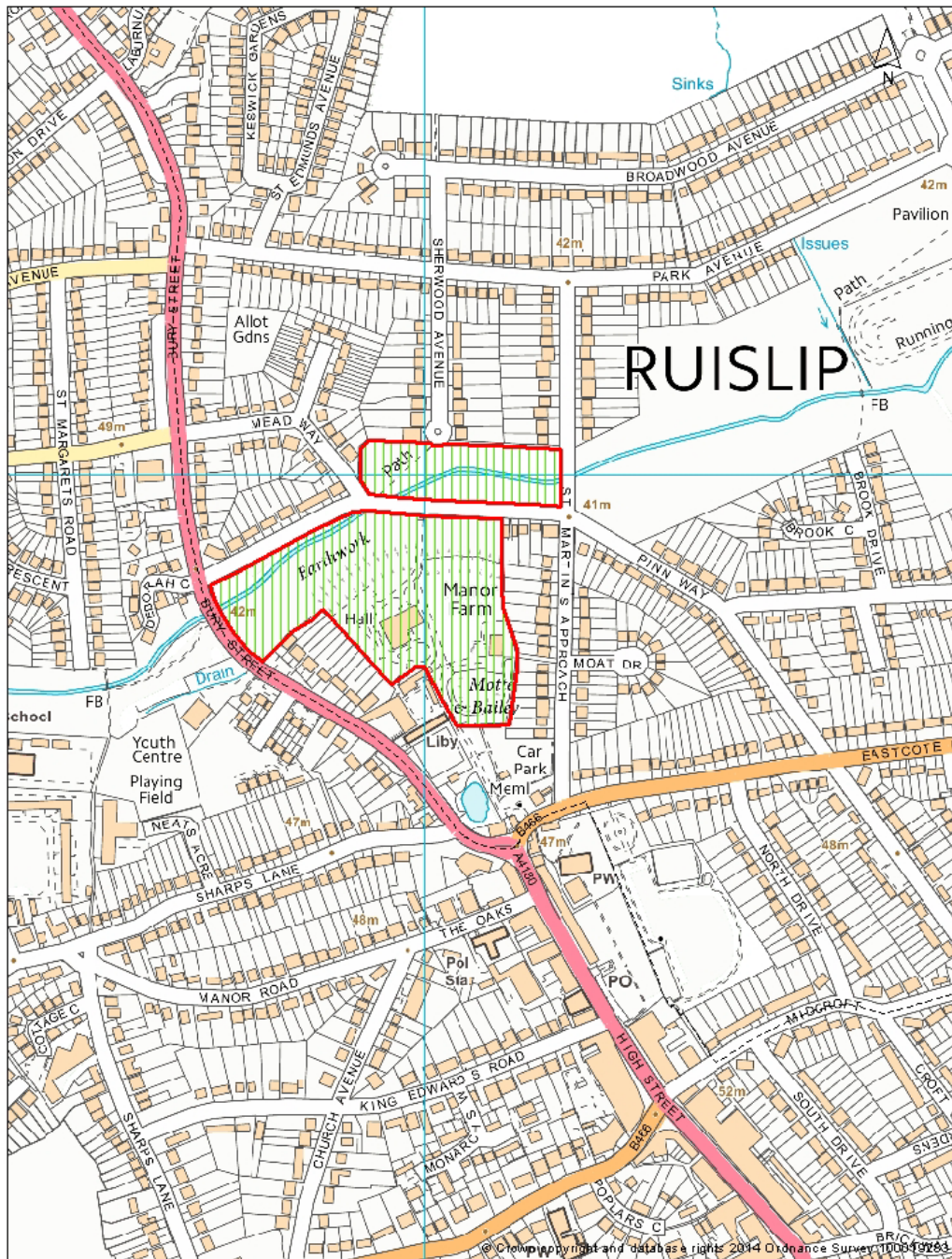


Kings College Playing Fields



 Area of proposed Metropolitan Open Land
to replace existing Green Chain Links

ATLAS OF PROPOSED CHANGES TO UDP PROPOSALS MAP
REVISED PROPOSED SUBMISSION VERSION

Map 9.4

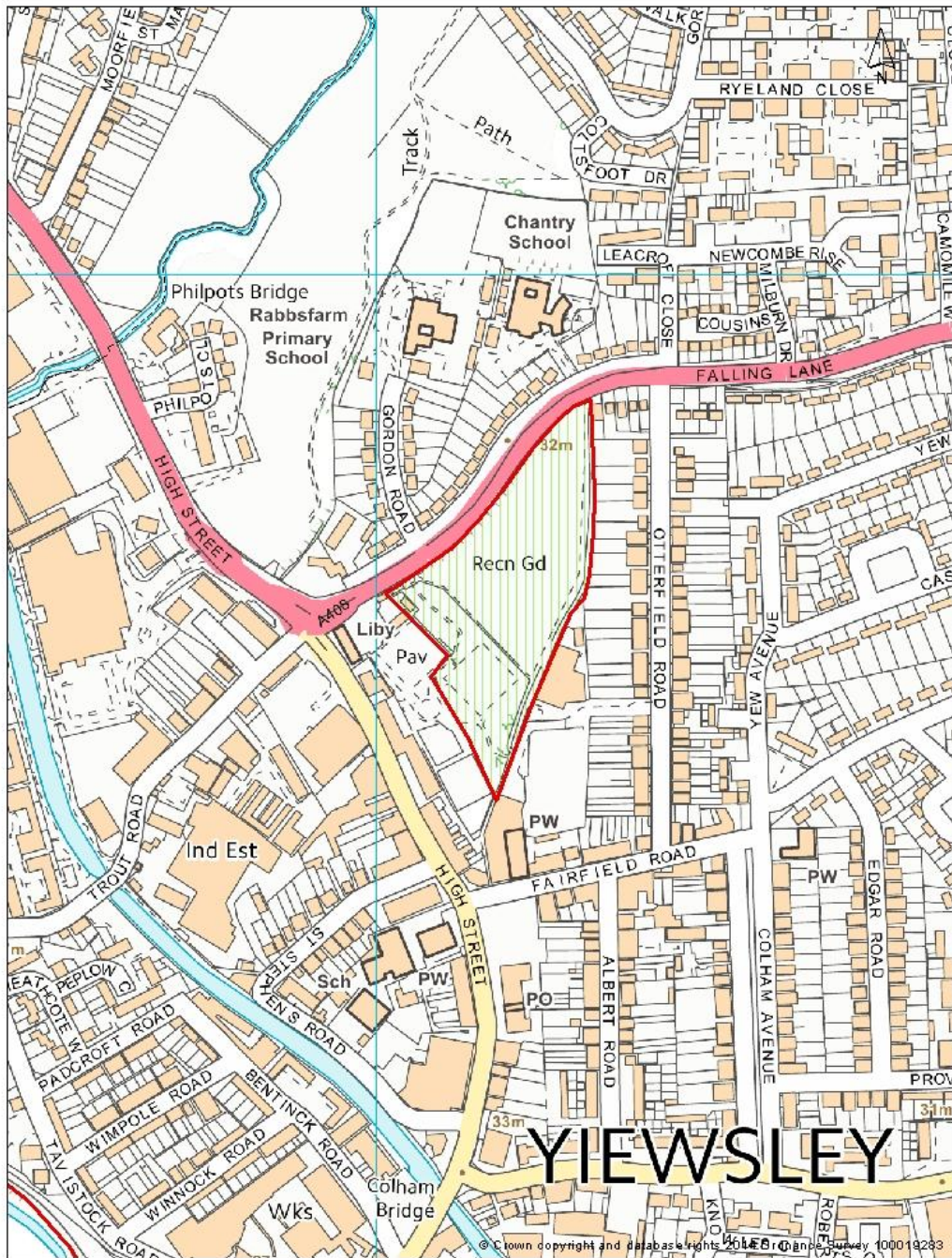


Manor Farm and Winston Churchill Hall
on Pinn Way, Ruislip


-  Area to be added to Metropolitan Open Land
-  Replaces Green Chain Links

ATLAS OF PROPOSED CHANGES TO UDP PROPOSALS MAP
REVISED PROPOSED SUBMISSION VERSION

Map 9.5

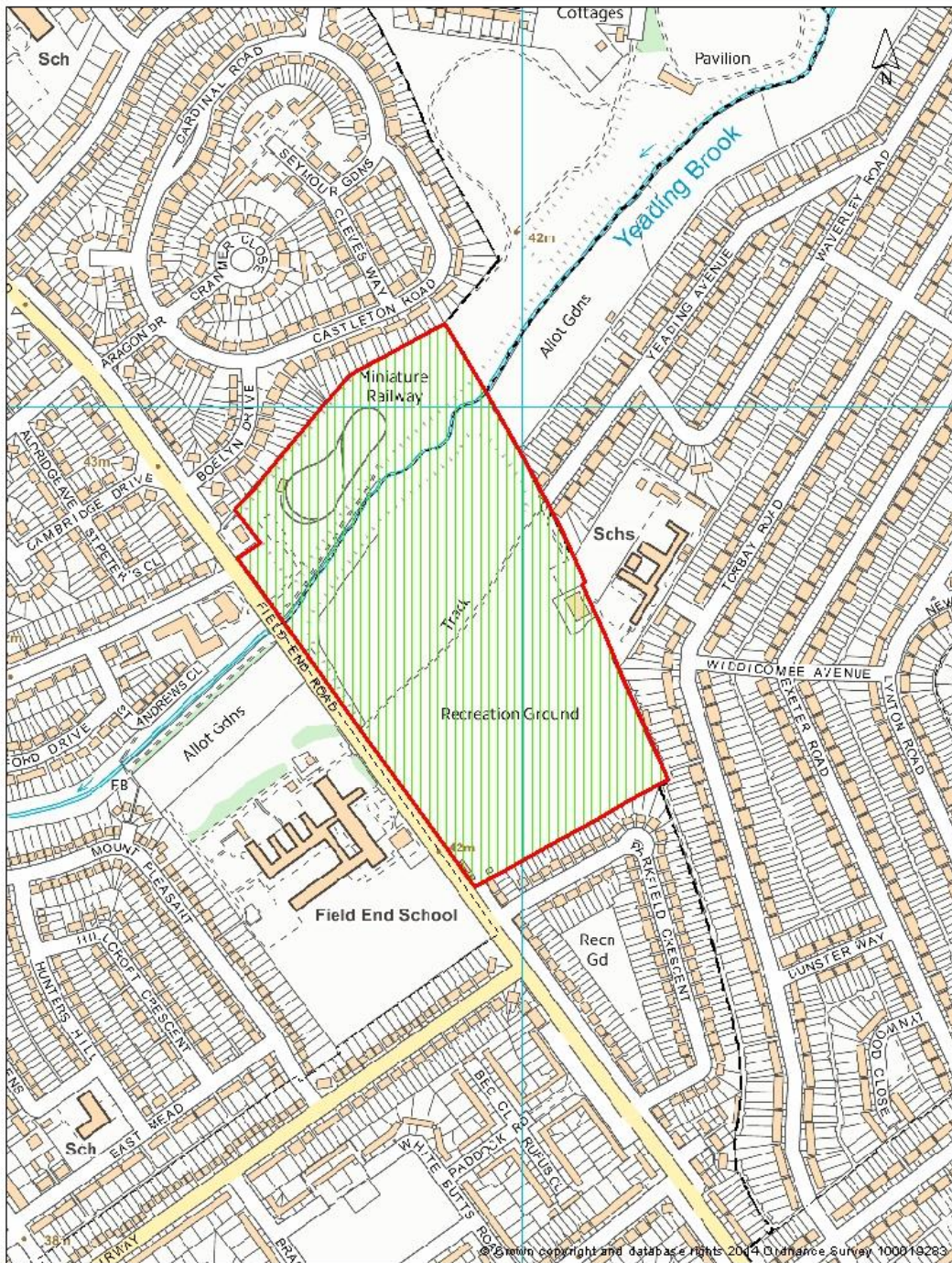


Falling Recreation Ground
Yiewsley


 Area of proposed Metropolitan Open Land
to replace existing Green Chain Links

ATLAS OF PROPOSED CHANGES TO UDP PROPOSALS MAP
REVISED PROPOSED SUBMISSION VERSION

Map 9.6

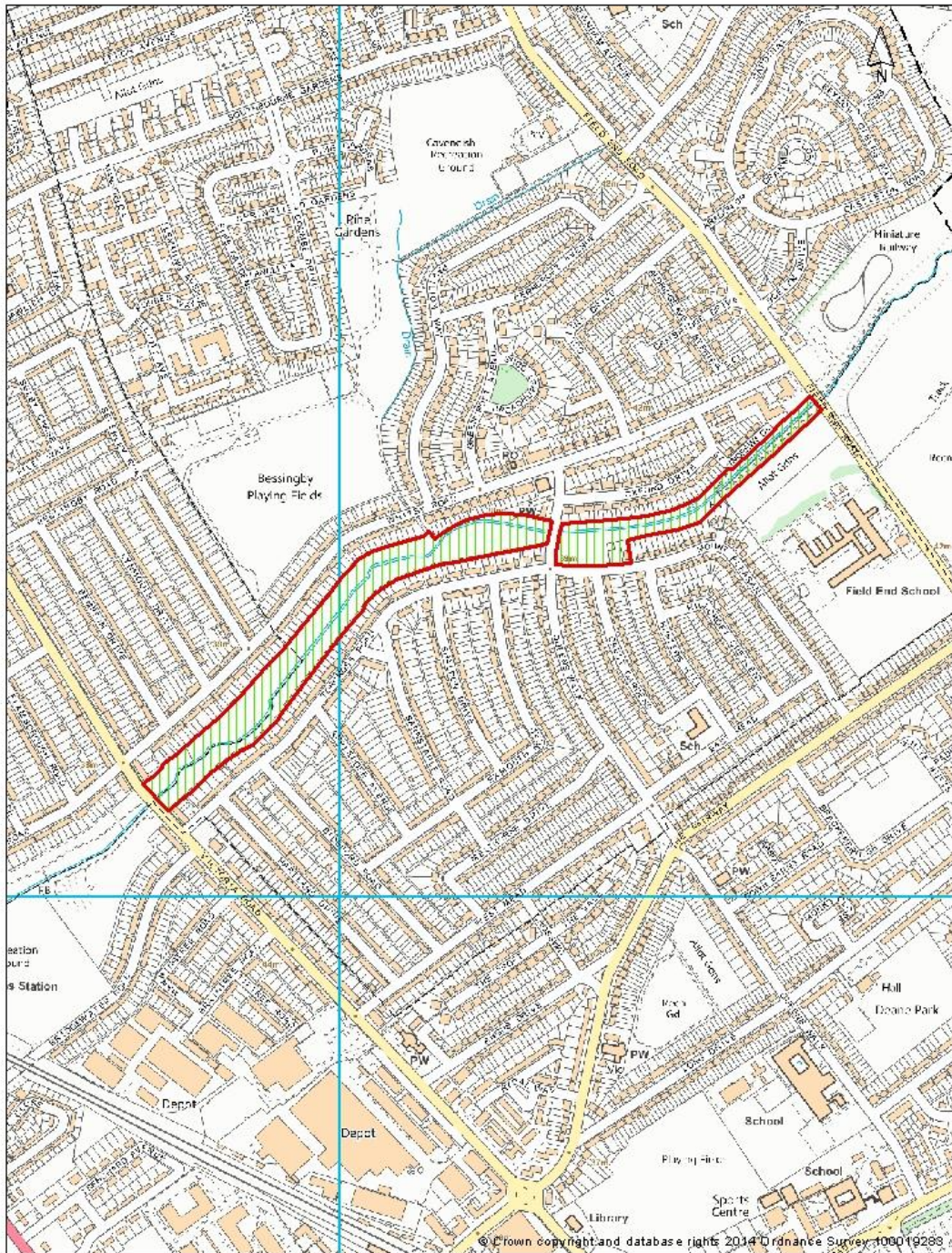


Field End Recreation Ground
Ruislip Manor


 Area of proposed Metropolitan Open Land
to replace existing Green Chain Links

ATLAS OF PROPOSED CHANGES TO UDP PROPOSALS MAP
REVISED PROPOSED SUBMISSION VERSION

Map 9.7



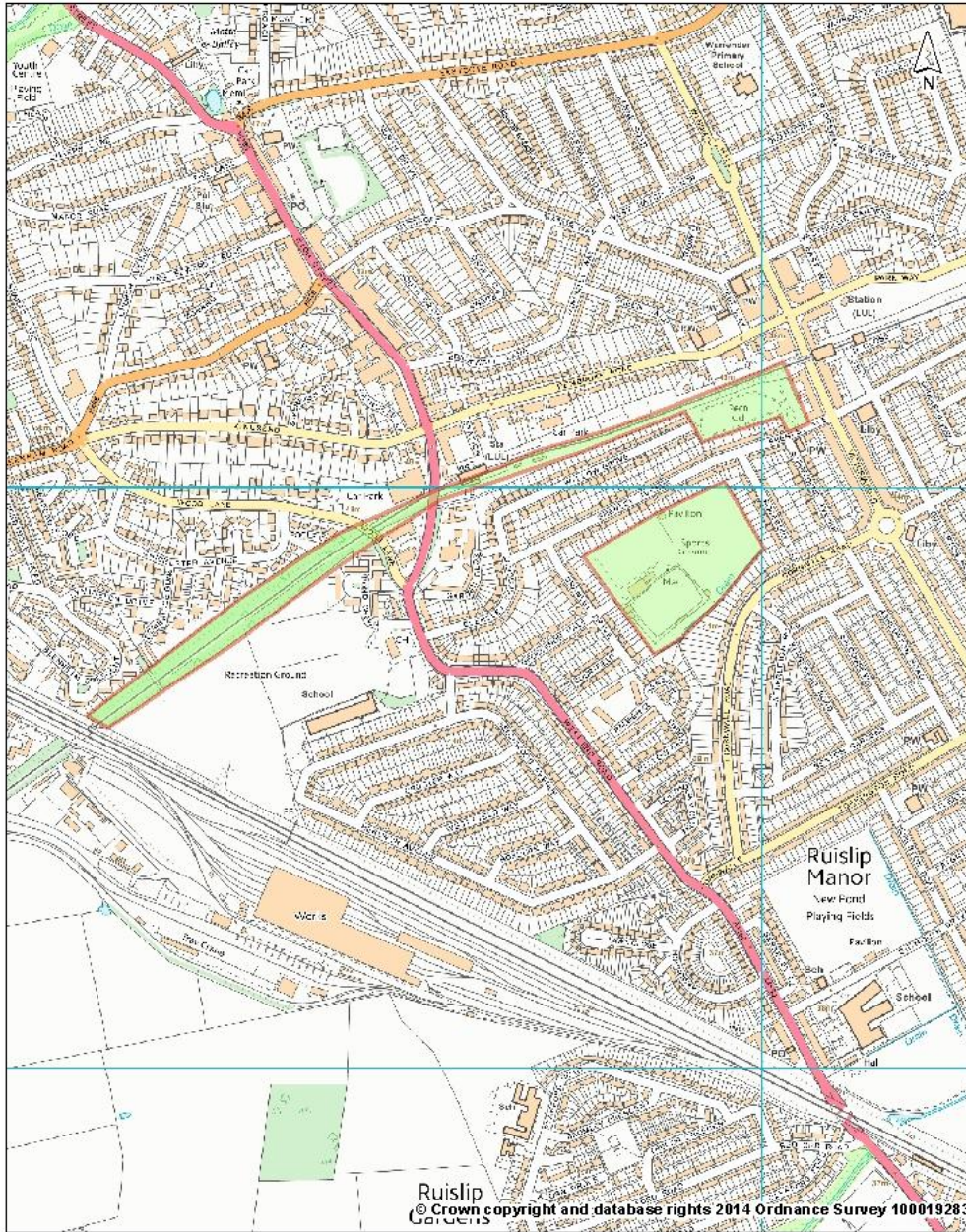
Torcross Road and Mount
Pleasant Parkway, Ruislip Manor

 Area of proposed Metropolitan Open Land
to replace existing Green Chain Links

**10.AMENDMENTS TO AREAS FORMING LINKS IN
GREEN CHAINS (GREEN CHAIN LINKS)**

ATLAS OF PROPOSED CHANGES TO UDP PROPOSALS MAP
REVISED PROPOSED SUBMISSION VERSION

Map 10.1

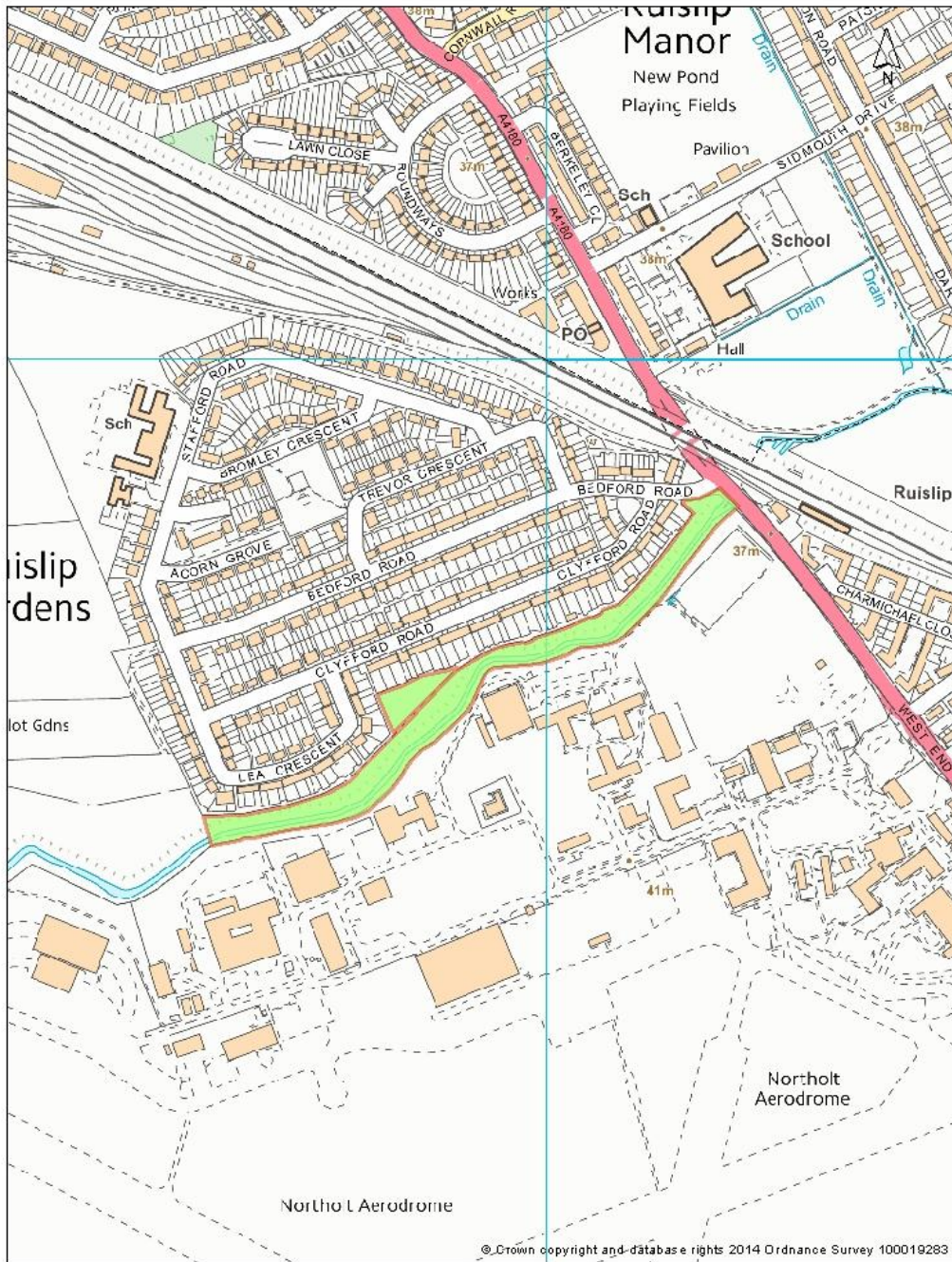


Ruislip Green Chain Link

 Proposed New Green Chain Links

ATLAS OF PROPOSED CHANGES TO UDP PROPOSALS MAP
REVISED PROPOSED SUBMISSION VERSION

Map 10.2

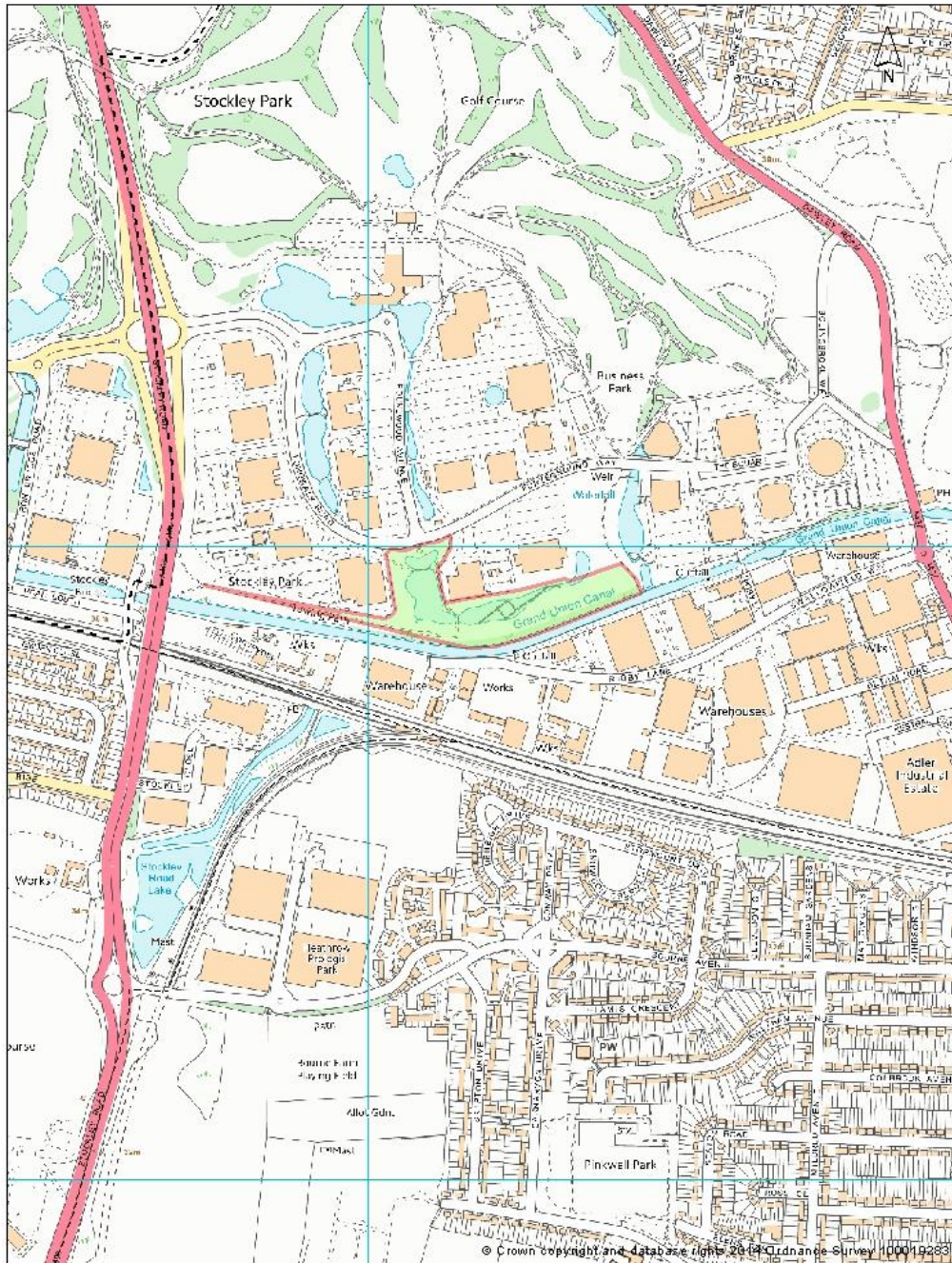


West End Road / Yeading Brook

 Proposed New Green Chain Links

ATLAS OF PROPOSED CHANGES TO UDP PROPOSALS MAP
REVISED PROPOSED SUBMISSION VERSION

Map 10.3

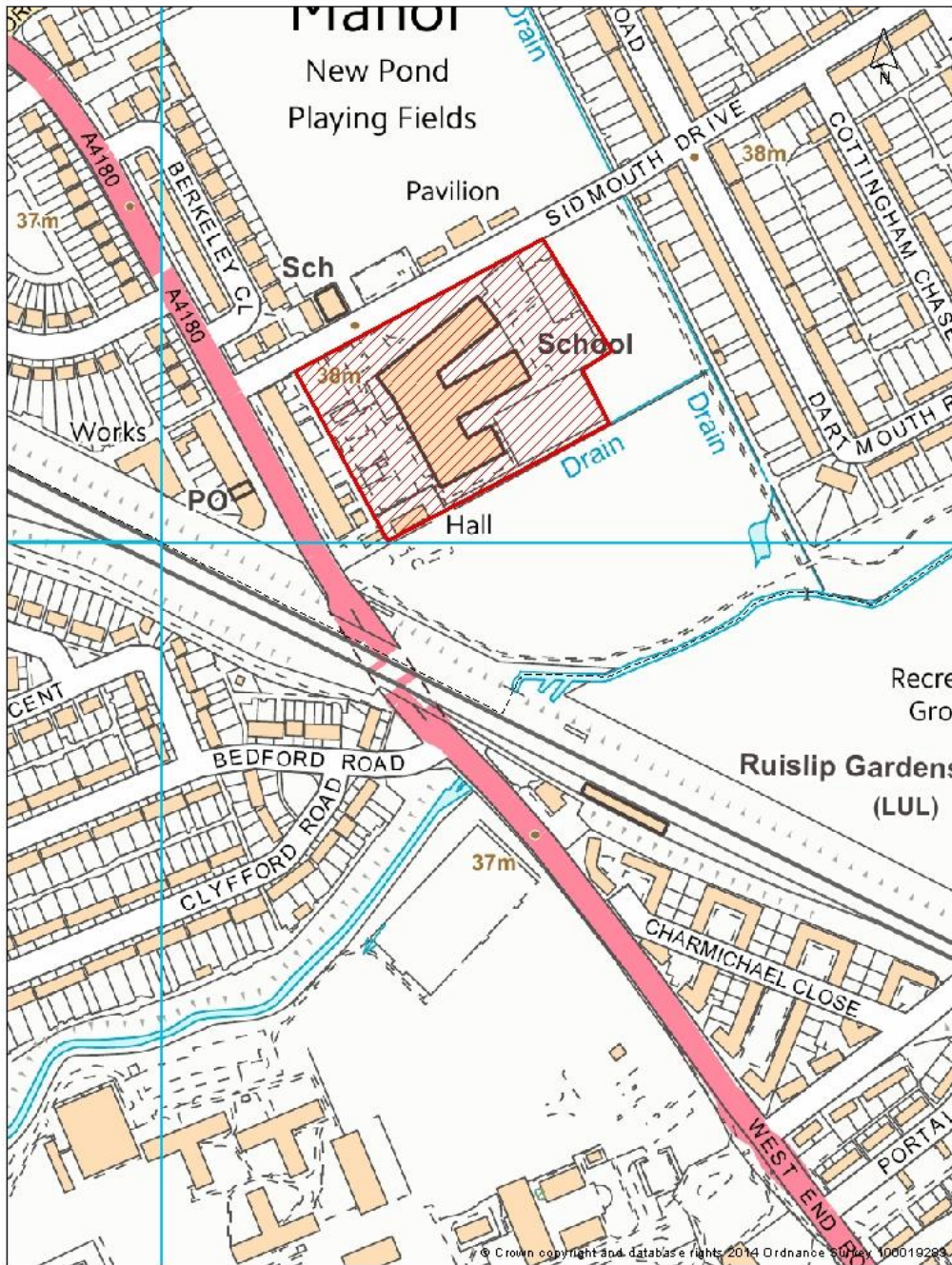


Land at Stockley Road adjoining
the Grand Canal, Hayes

 Proposed New Green Chain Links

ATLAS OF PROPOSED CHANGES TO UDP PROPOSALS MAP
REVISED PROPOSED SUBMISSION VERSION

Map 10.4



Sidmouth Drive

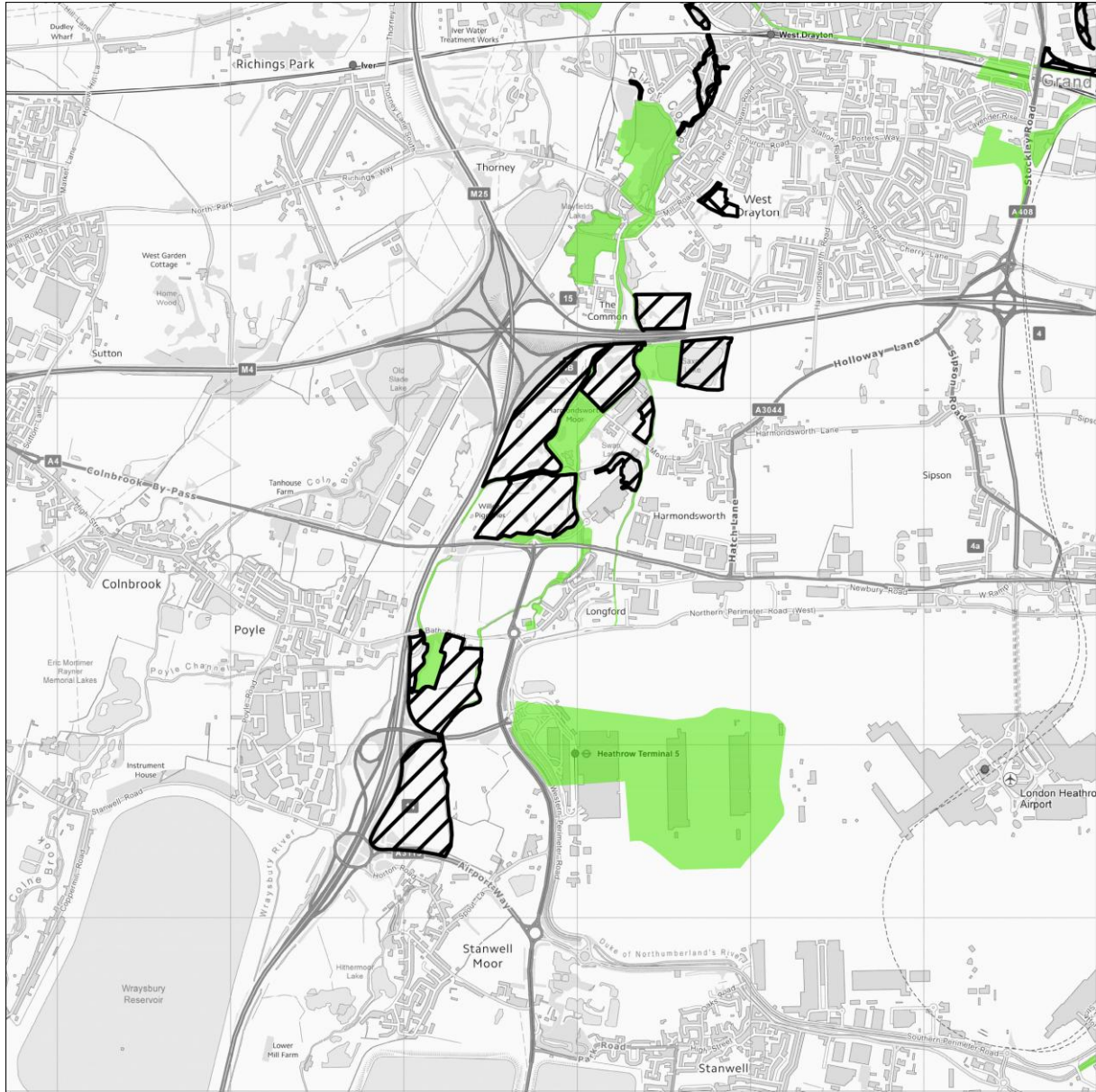
 Area to be deleted from Green Chains Link



ATLAS OF PROPOSED CHANGES TO UDP PROPOSALS MAP
REVISED PROPOSED SUBMISSION VERSION

**11. PROPOSED EXTENSIONS TO NATURE
CONSERVATION SITES OF BOROUGH GRADE 1
AND GRADE 2 OR LOCAL IMPORTANCE**

ATLAS OF PROPOSED CHANGES TO UDP PROPOSALS MAP
REVISED PROPOSED SUBMISSION VERSION

Map 11.1

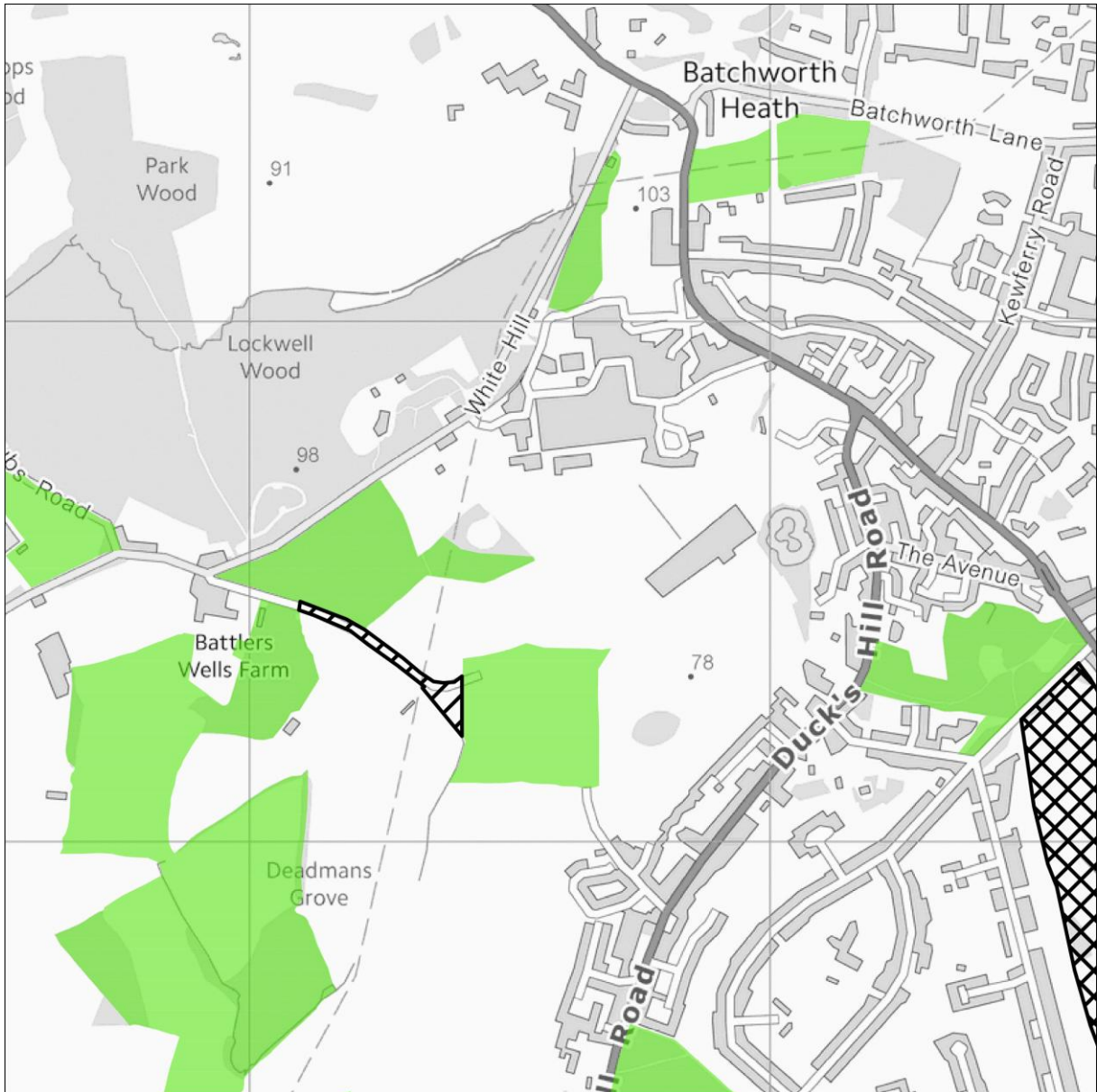


-  Proposed Extension to existing SINC
-  Proposed new SINC identified in Table 5.4



SINC Ext 1: Lower Colne

ATLAS OF PROPOSED CHANGES TO UDP PROPOSALS MAP
REVISED PROPOSED SUBMISSION VERSION

Map 11.2

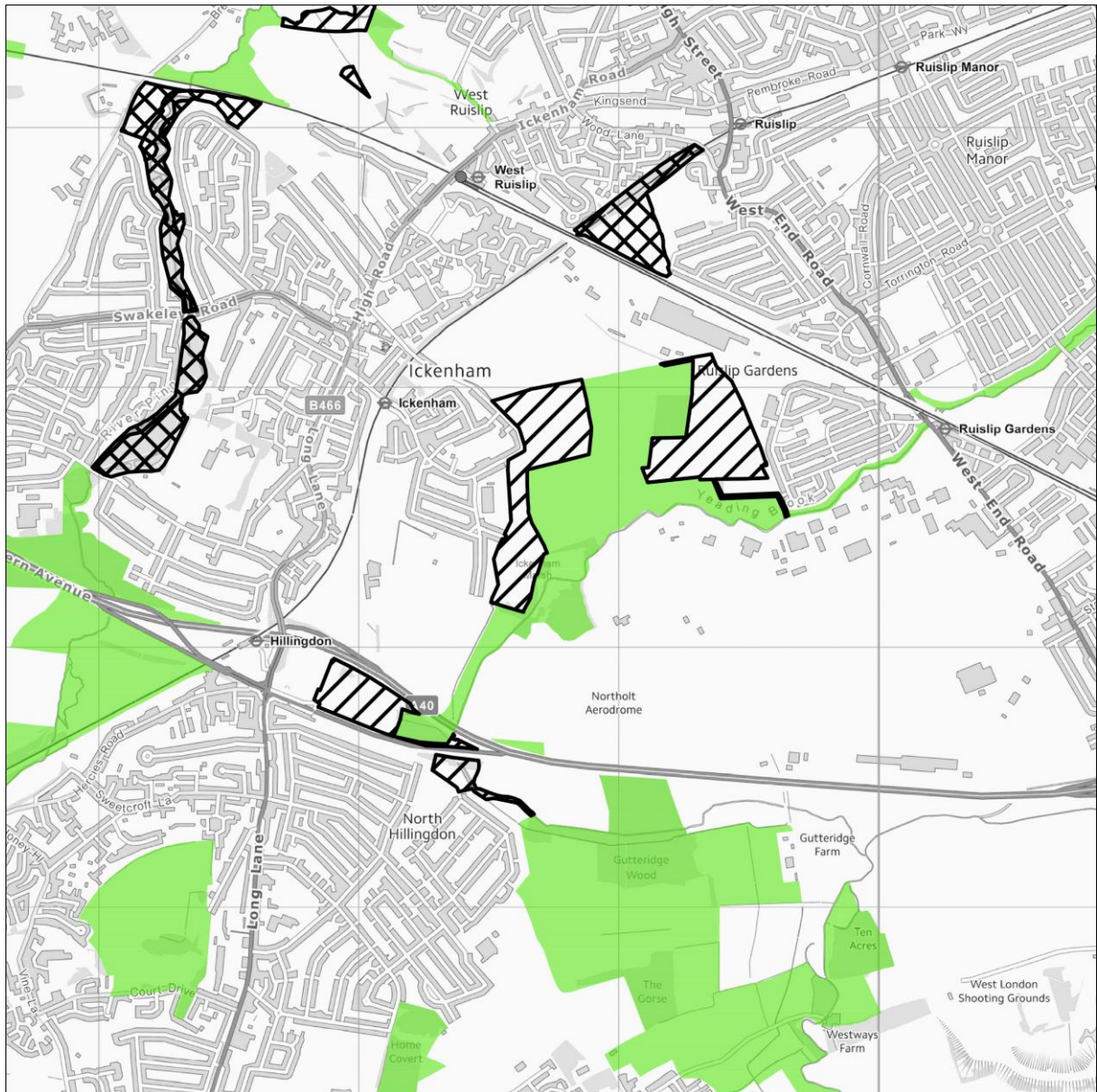




SINC Ext 2: Mount Vernon

-  Proposed Extension to existing SINC
-  Proposed new SINC identified in Table 5.4

ATLAS OF PROPOSED CHANGES TO UDP PROPOSALS MAP
REVISED PROPOSED SUBMISSION VERSION

Map 11.3

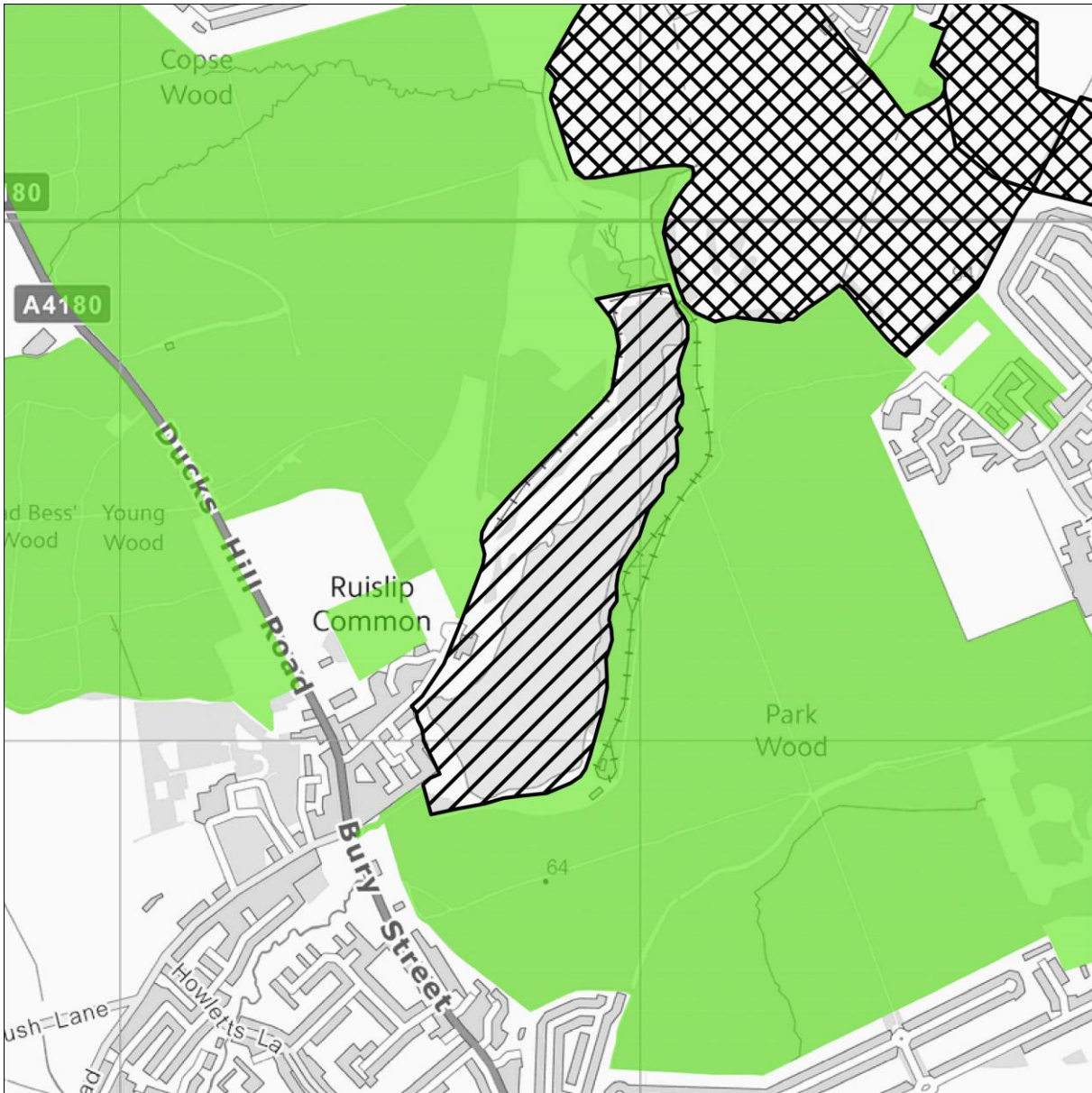




-  Proposed Extension to existing SINC
-  Proposed new SINC identified in Table 5.4

SINC Ext 3: Ickenham Marsh Complex

ATLAS OF PROPOSED CHANGES TO UDP PROPOSALS MAP
REVISED PROPOSED SUBMISSION VERSION

Map 11.4

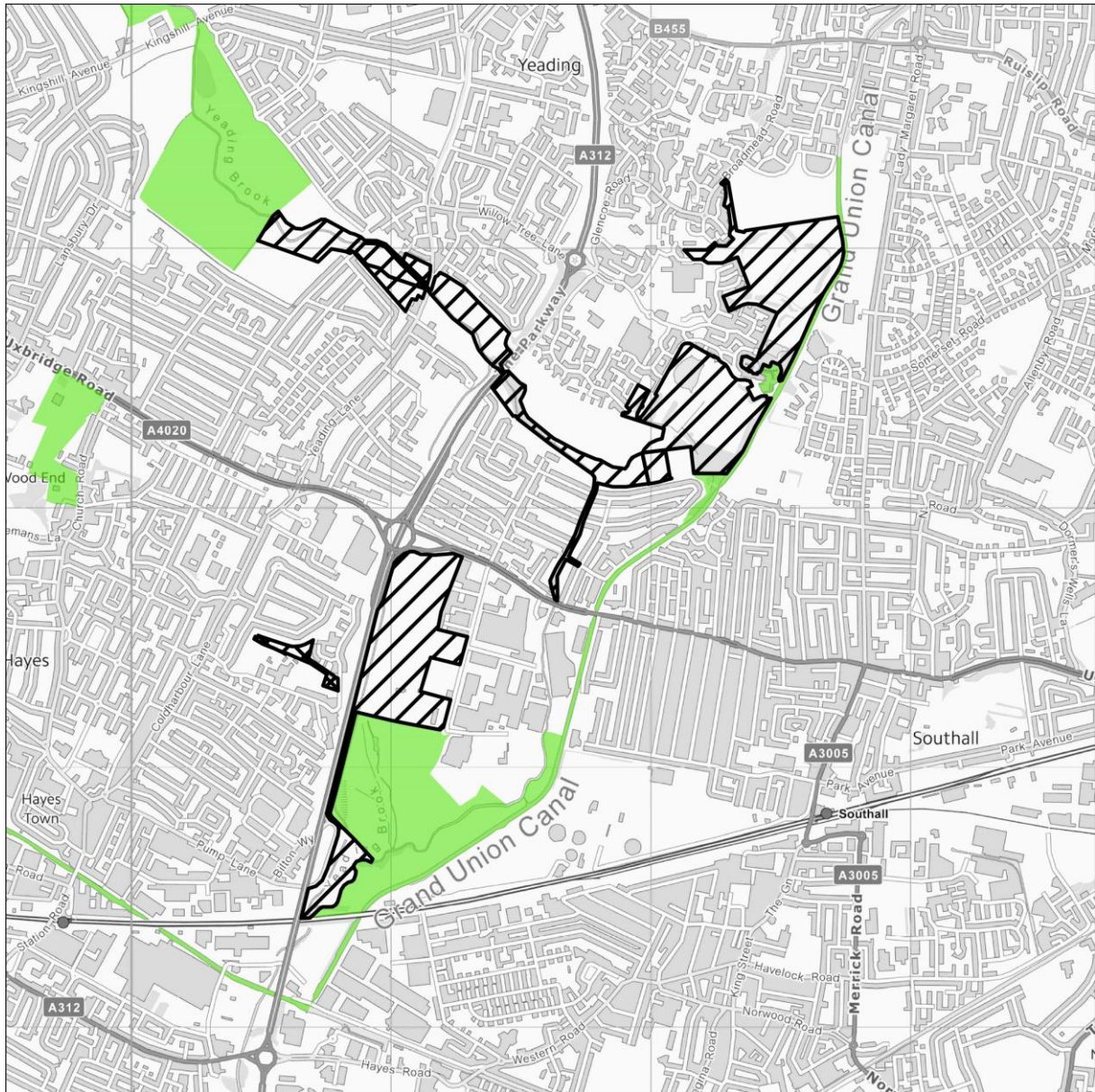




-  Proposed Extension to existing SINC
-  Proposed new SINC identified in Table 5.4

SINC Ext 4: Ruislip Lido

ATLAS OF PROPOSED CHANGES TO UDP PROPOSALS MAP
REVISED PROPOSED SUBMISSION VERSION

Map 11.5

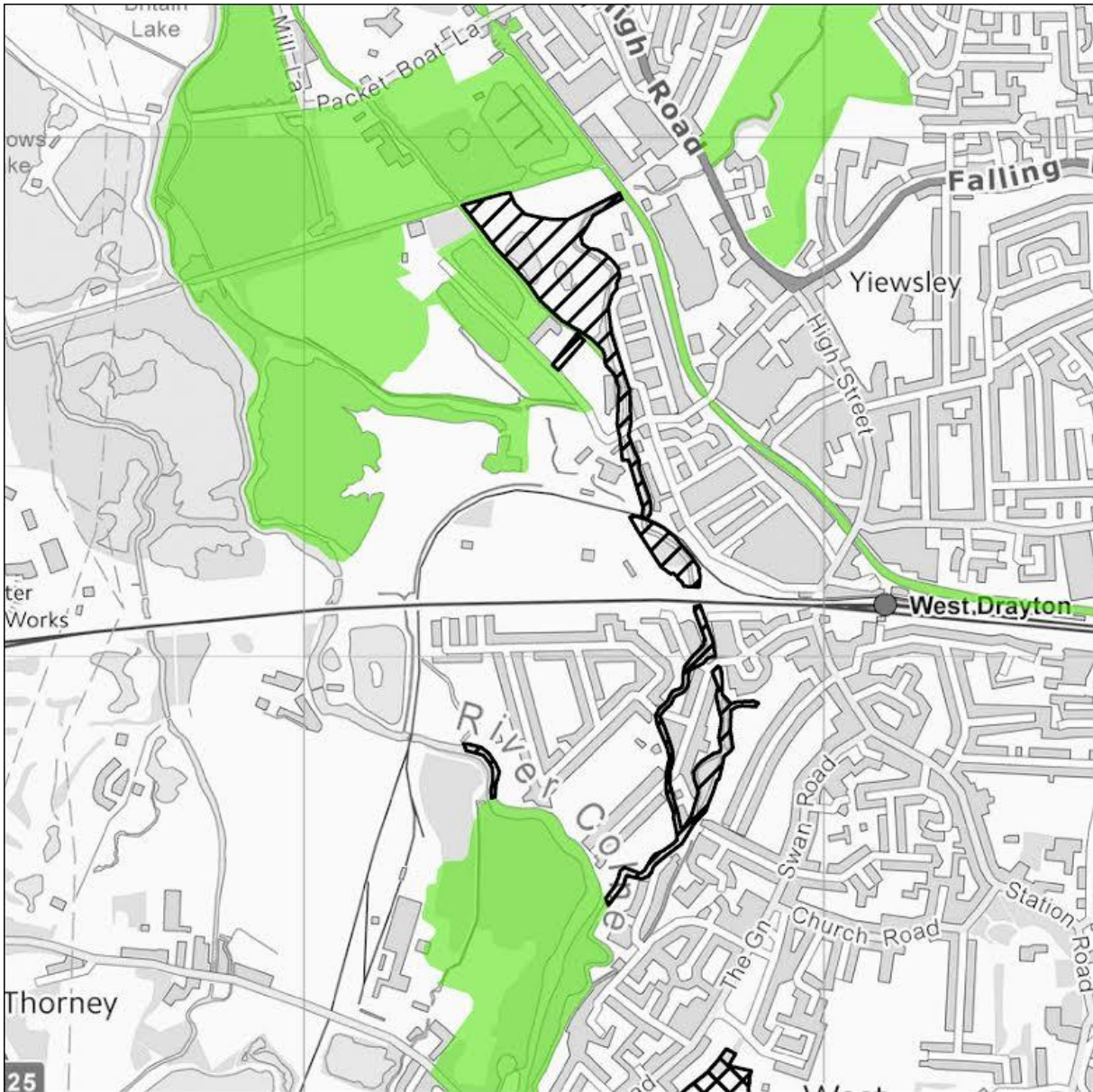


-  Proposed Extension to existing SINC
-  Proposed new SINC identified in Table 5.4



SINC Ext 5: Yeading Brook and Minet Country Park

ATLAS OF PROPOSED CHANGES TO UDP PROPOSALS MAP
REVISED PROPOSED SUBMISSION VERSION

Map 11.6





SINC Ext 6: Beeches

-  Proposed Extension to existing SINC
-  Proposed new SINC identified in Table 5.4

ATLAS OF PROPOSED CHANGES TO UDP PROPOSALS MAP
REVISED PROPOSED SUBMISSION VERSION

Map 11.7



-  Proposed Extension to existing SINC
-  Proposed new SINC identified in Table 5.4



SINC Ext 7: The Grove

ATLAS OF PROPOSED CHANGES TO UDP PROPOSALS MAP
REVISED PROPOSED SUBMISSION VERSION

Map 11.8



SINC Ext 8: River Pinn and Manor Farm Pastures



-  Proposed Extension to existing SINC
-  Proposed new SINC identified in Table 5.4

ATLAS OF PROPOSED CHANGES TO UDP PROPOSALS MAP
REVISED PROPOSED SUBMISSION VERSION

Map 11.9



SINC Ext 9: Dairy Farm



-  Proposed Extension to existing SINC
-  Proposed new SINC identified in Table 5.4

ATLAS OF PROPOSED CHANGES TO UDP PROPOSALS MAP
REVISED PROPOSED SUBMISSION VERSION

Map 11.10

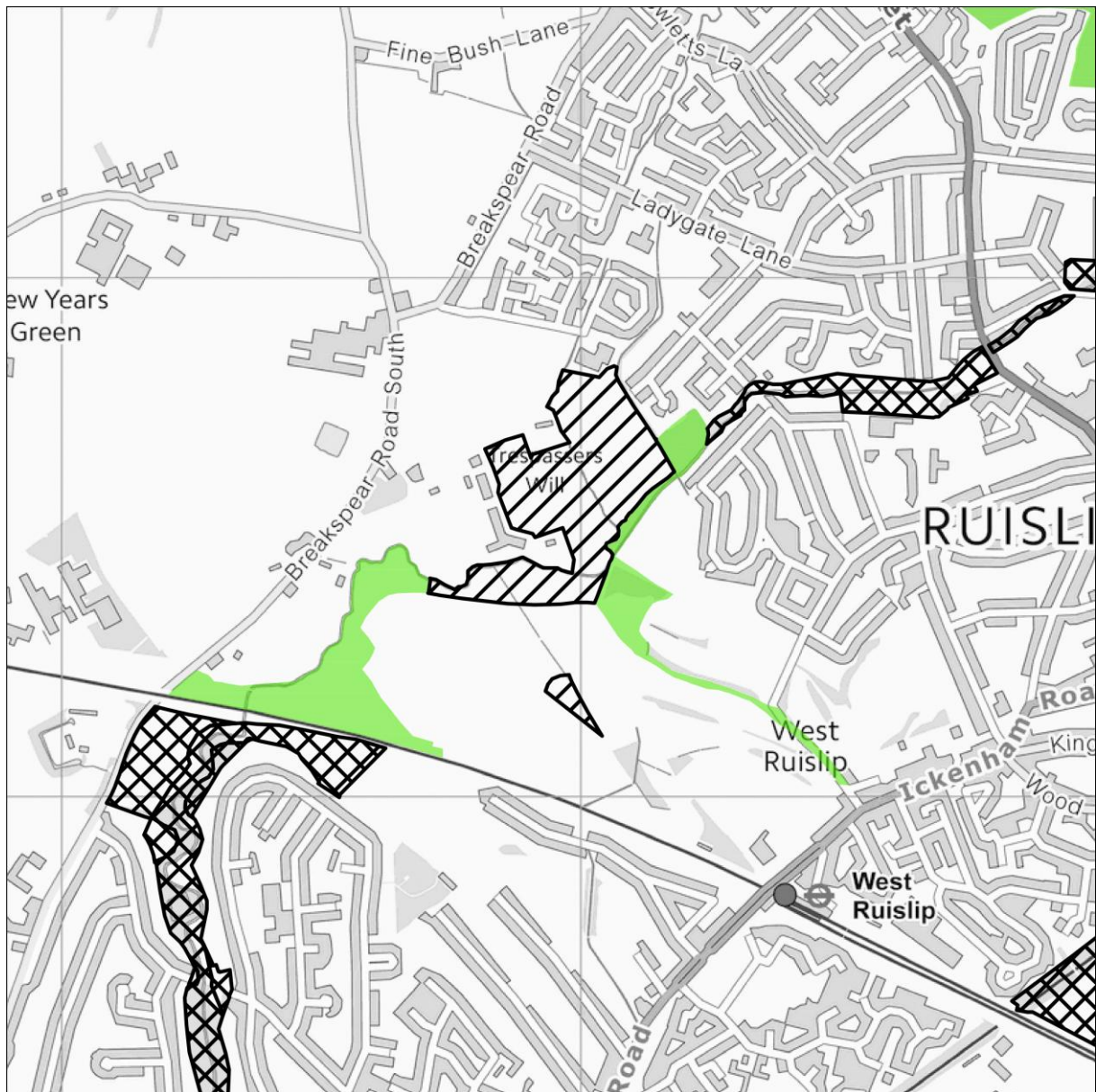


SINC Ext 10: Duke of Northumberland River at two bridges farm

-  Proposed Extension to existing SINC
-  Proposed new SINC identified in Table 5.4

ATLAS OF PROPOSED CHANGES TO UDP PROPOSALS MAP
REVISED PROPOSED SUBMISSION VERSION

Map 11.11



- Proposed Extension to existing SINC
- Proposed new SINC identified in Table 5.4

SINC Ext 11: West Ruislip Golf Course and old priory meadows

**12. PROPOSED NEW NATURE CONSERVATION
SITES OF BOROUGH GRADE 1 AND GRADE 2 OR
LOCAL IMPORTANCE**

ATLAS OF PROPOSED CHANGES TO UDP PROPOSALS MAP
REVISED PROPOSED SUBMISSION VERSION

Map 12.1

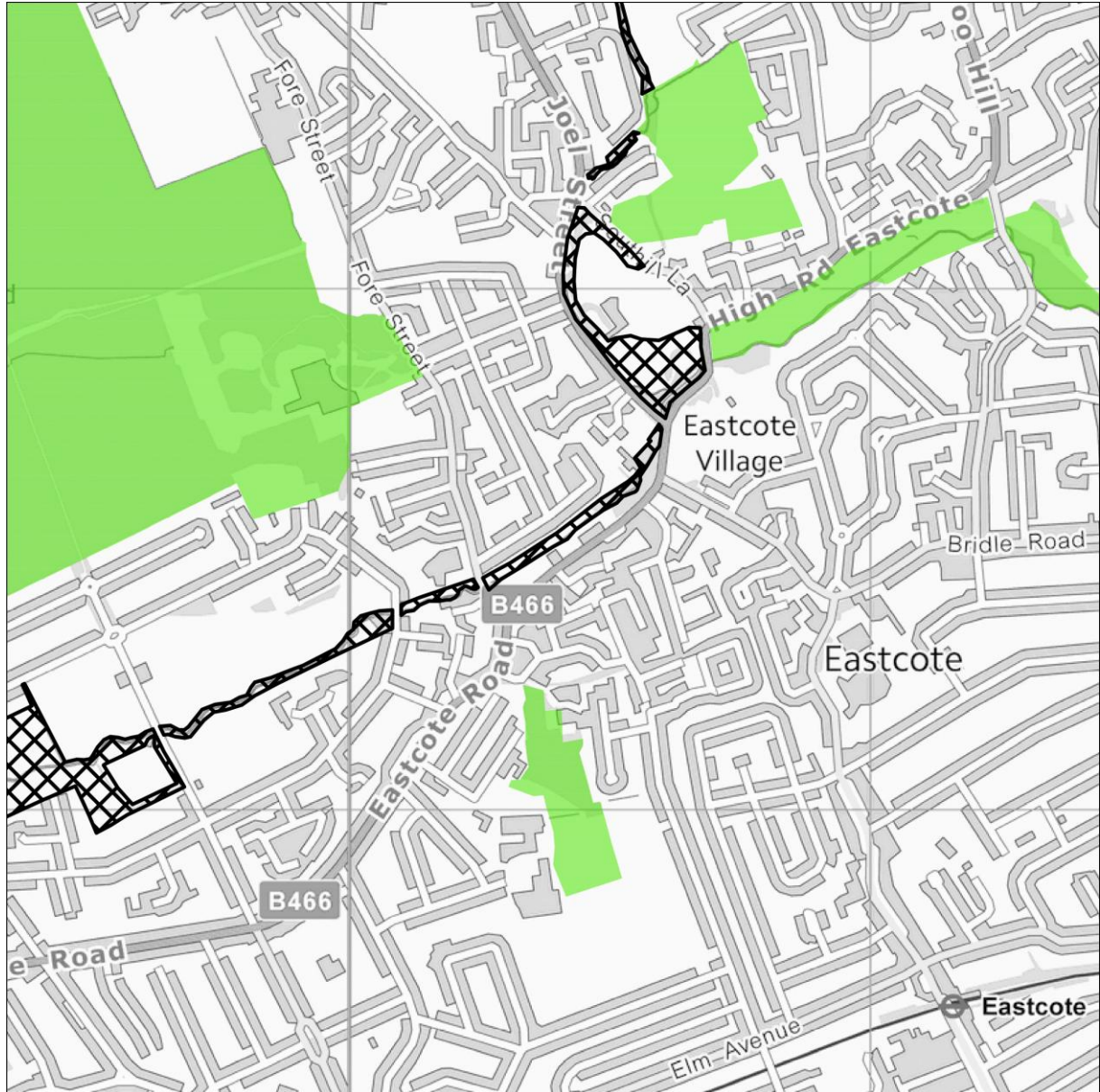




- Proposed Extension to existing SINC
- Proposed new SINC identified in Table 5.4

SINC New 1: River Pinn Corridor near Kings College Playing Fields and Manor Farm

ATLAS OF PROPOSED CHANGES TO UDP PROPOSALS MAP
REVISED PROPOSED SUBMISSION VERSION

Map 12.2

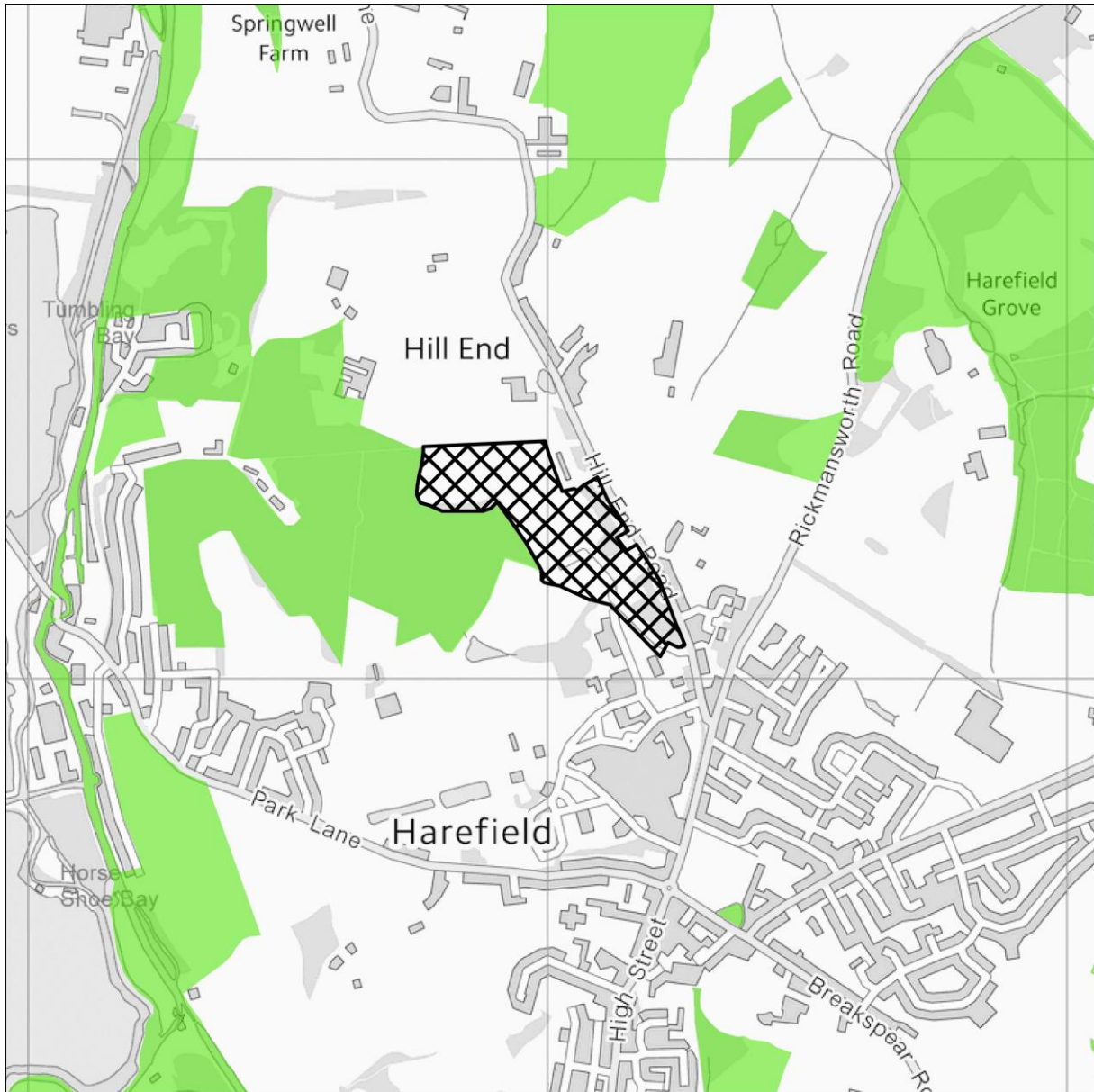


-  Proposed Extension to existing SINC
-  Proposed new SINC identified in Table 5.4

SINC New 2: River Pinn Corridor near Eastcote

ATLAS OF PROPOSED CHANGES TO UDP PROPOSALS MAP
REVISED PROPOSED SUBMISSION VERSION

Map 12.3

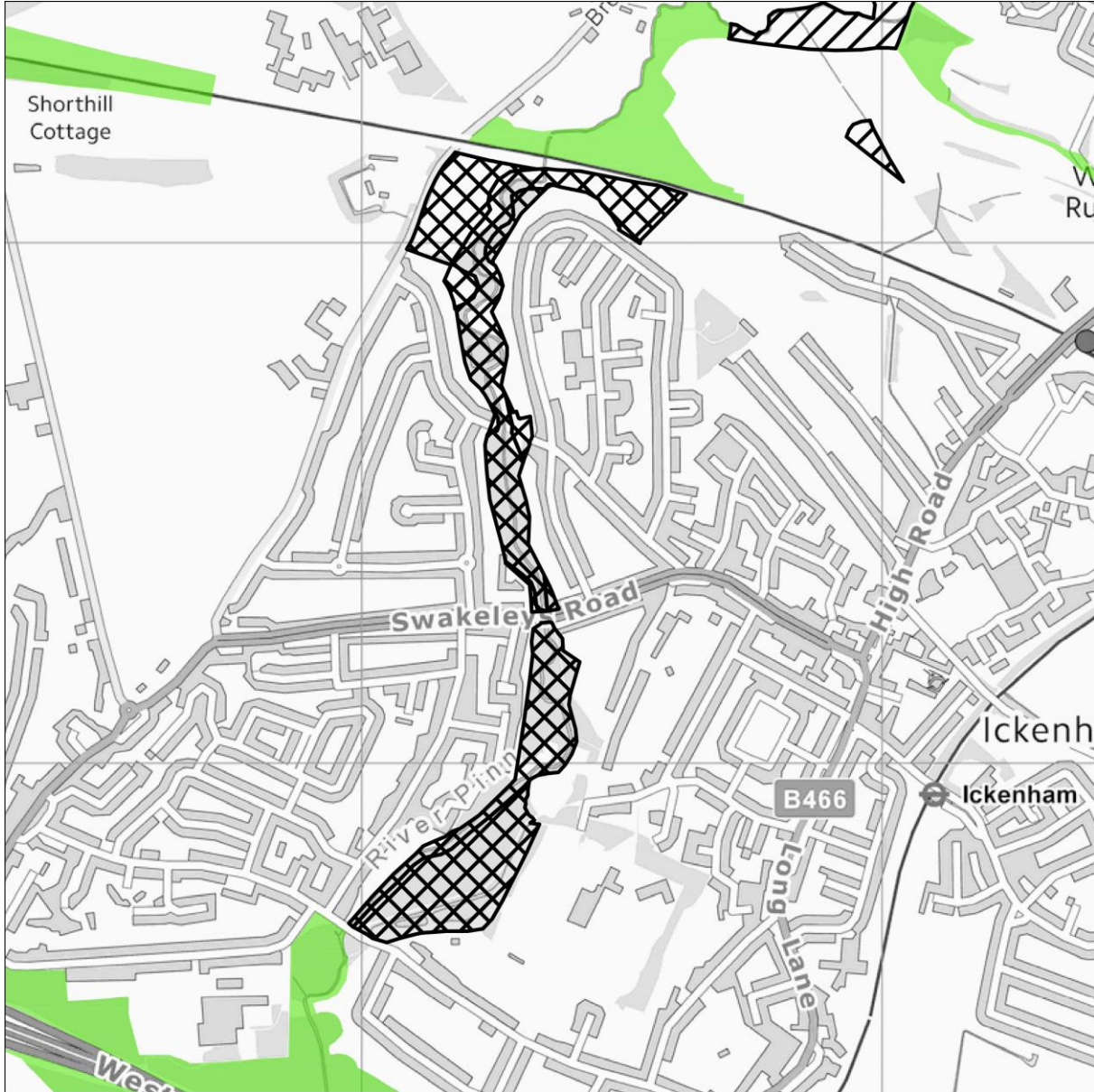


SINC New 3: Medipark Site

- Proposed Extension to existing SINC
- Proposed new SINC identified in Table 5.4

ATLAS OF PROPOSED CHANGES TO UDP PROPOSALS MAP
REVISED PROPOSED SUBMISSION VERSION

Map 12.4

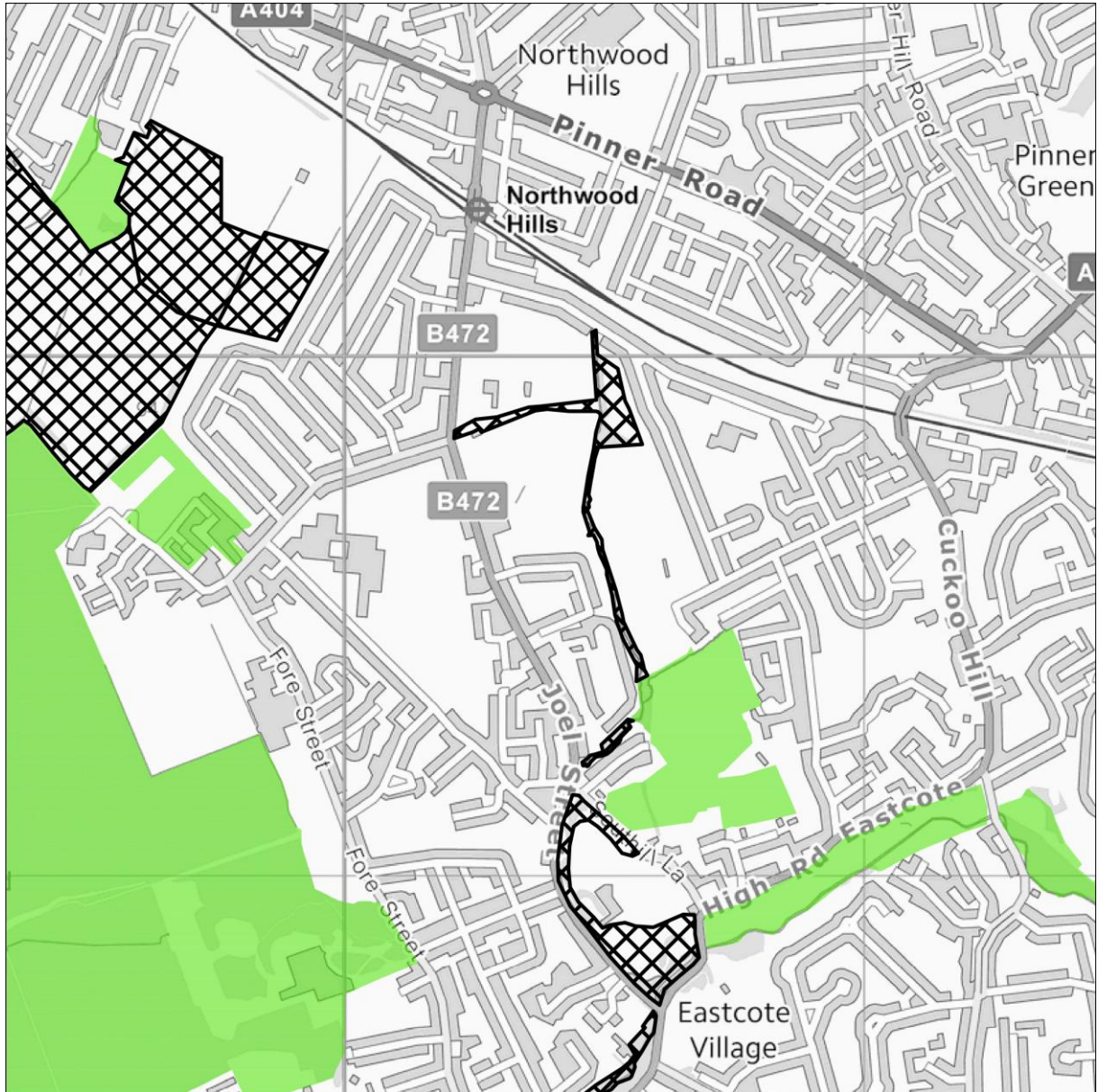




- Proposed Extension to existing SINC
- Proposed new SINC identified in Table 5.4

SINC New 4: River Pinn Corridor at Swakeleys Park and Riverside

ATLAS OF PROPOSED CHANGES TO UDP PROPOSALS MAP
REVISED PROPOSED SUBMISSION VERSION

Map 12.5

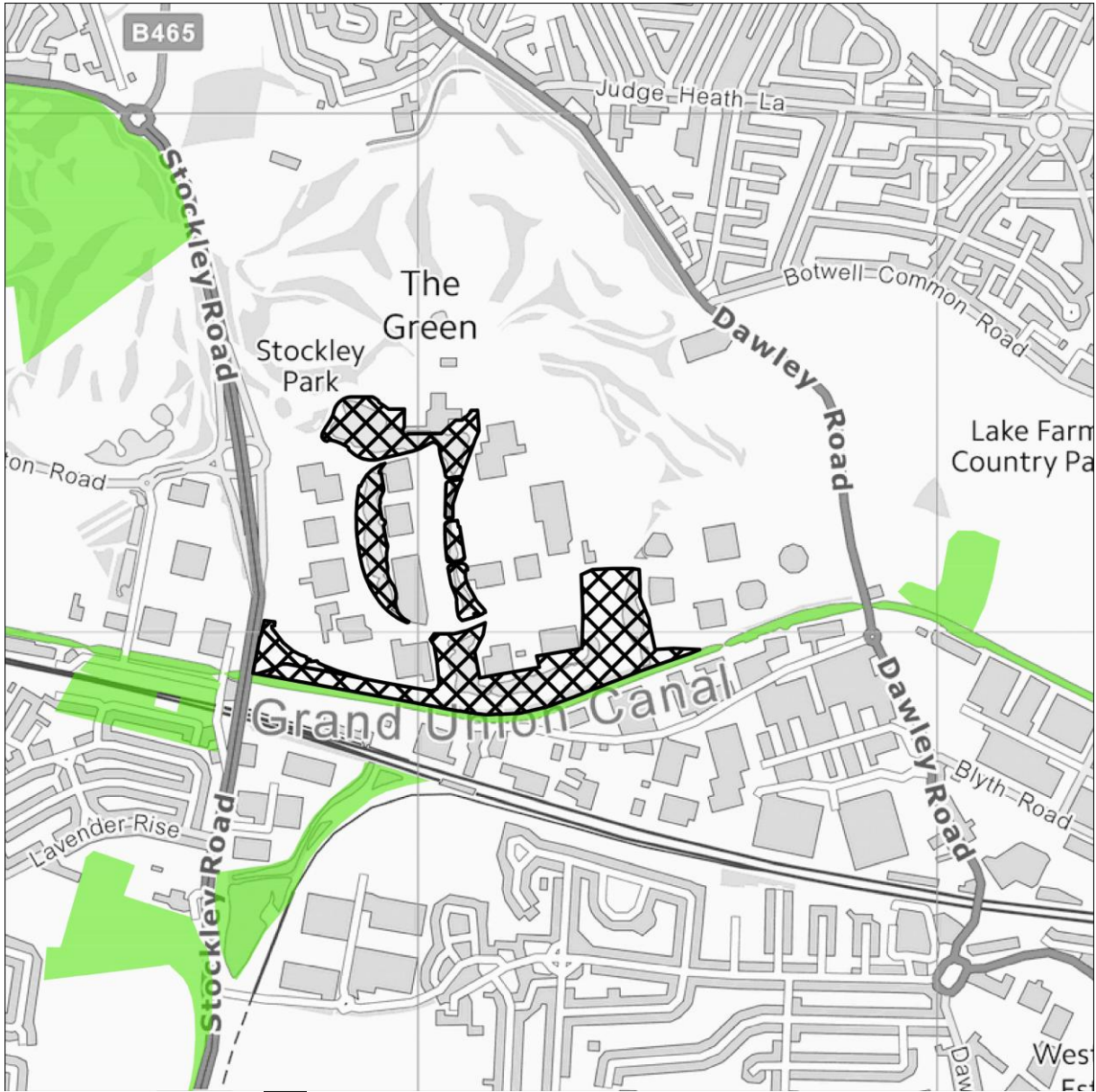




-  Proposed Extension to existing SINC
-  Proposed new SINC identified in Table 5.4

SINC New 5: River Pinn Corridor near Northwood Hill

ATLAS OF PROPOSED CHANGES TO UDP PROPOSALS MAP
REVISED PROPOSED SUBMISSION VERSION

Map 12.6

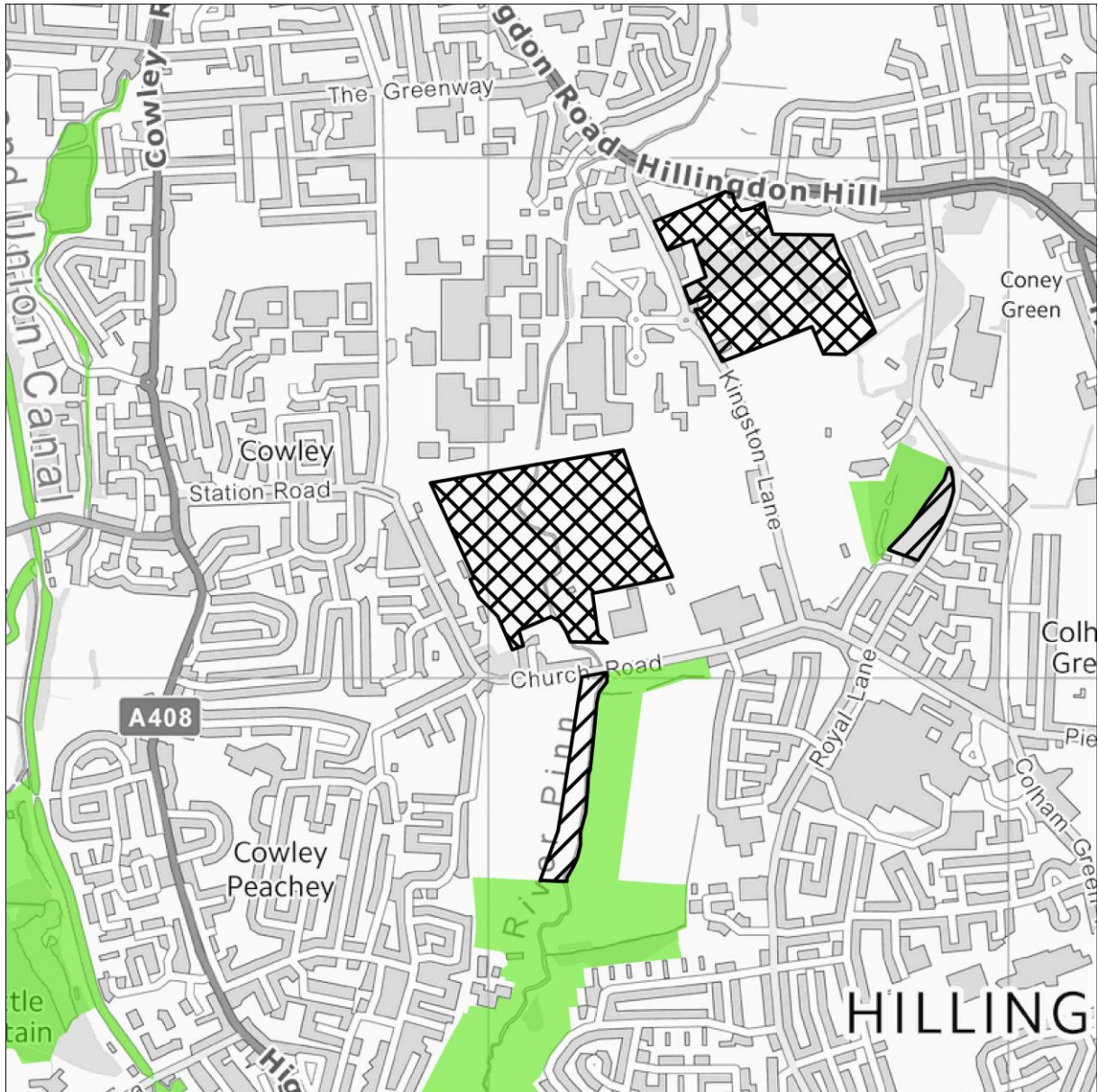




-  Proposed Extension to existing SINC
-  Proposed new SINC identified in Table 5.4

SINC New 6: Stockley Park Lakes and Meadows

ATLAS OF PROPOSED CHANGES TO UDP PROPOSALS MAP
REVISED PROPOSED SUBMISSION VERSION

Map 12.7



-  Proposed Extension to existing SINC
-  Proposed new SINC identified in Table 5.4

SINC New 7: Former Field Heath Nursery

ATLAS OF PROPOSED CHANGES TO UDP PROPOSALS MAP
REVISED PROPOSED SUBMISSION VERSION

Map 12.8





- Proposed Extension to existing SINC
- Proposed new SINC identified in Table 5.4

SINC New 8: Uxbridge and Hillingdon Cemeteries

ATLAS OF PROPOSED CHANGES TO UDP PROPOSALS MAP
REVISED PROPOSED SUBMISSION VERSION

Map 12.9

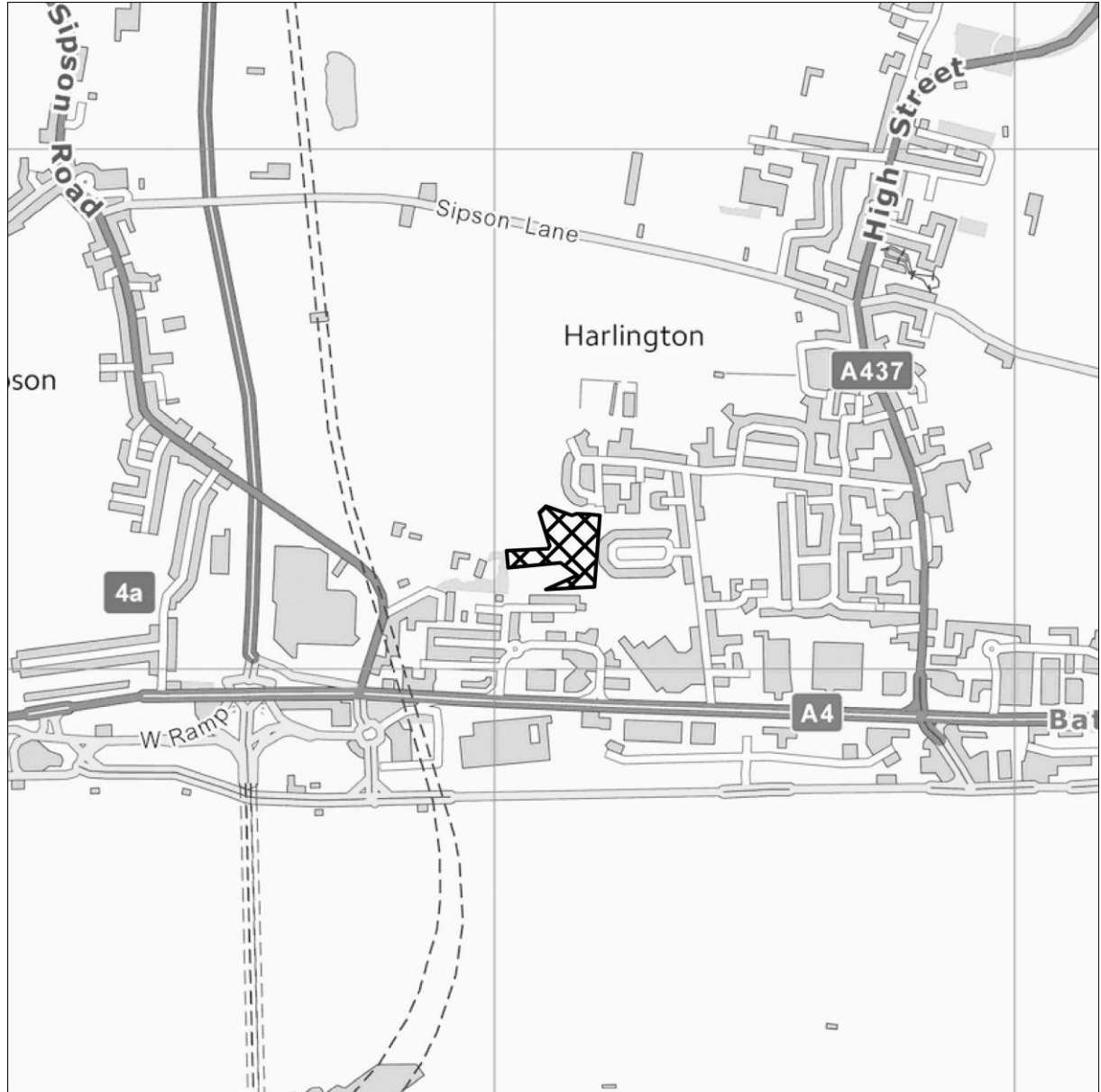




-  Proposed Extension to existing SINC
-  Proposed new SINC identified in Table 5.4

SINC New 9: Cavendish Recreation Ground

ATLAS OF PROPOSED CHANGES TO UDP PROPOSALS MAP
REVISED PROPOSED SUBMISSION VERSION

Map 12.10

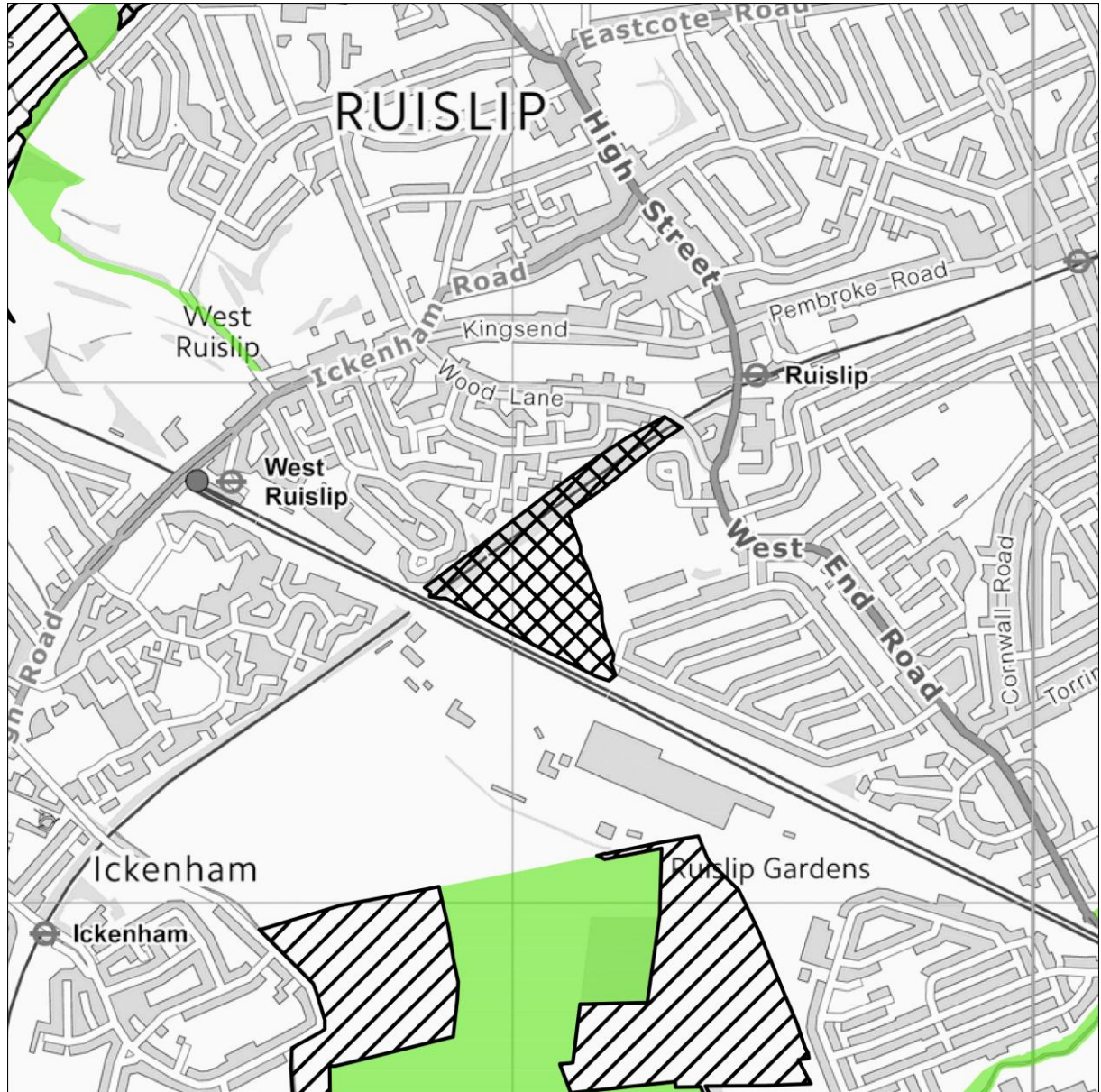




-  Proposed Extension to existing SINC
-  Proposed new SINC identified in Table 5.4

SINC New 10: Field Close Open Space Roughs

ATLAS OF PROPOSED CHANGES TO UDP PROPOSALS MAP
REVISED PROPOSED SUBMISSION VERSION

Map 12.11

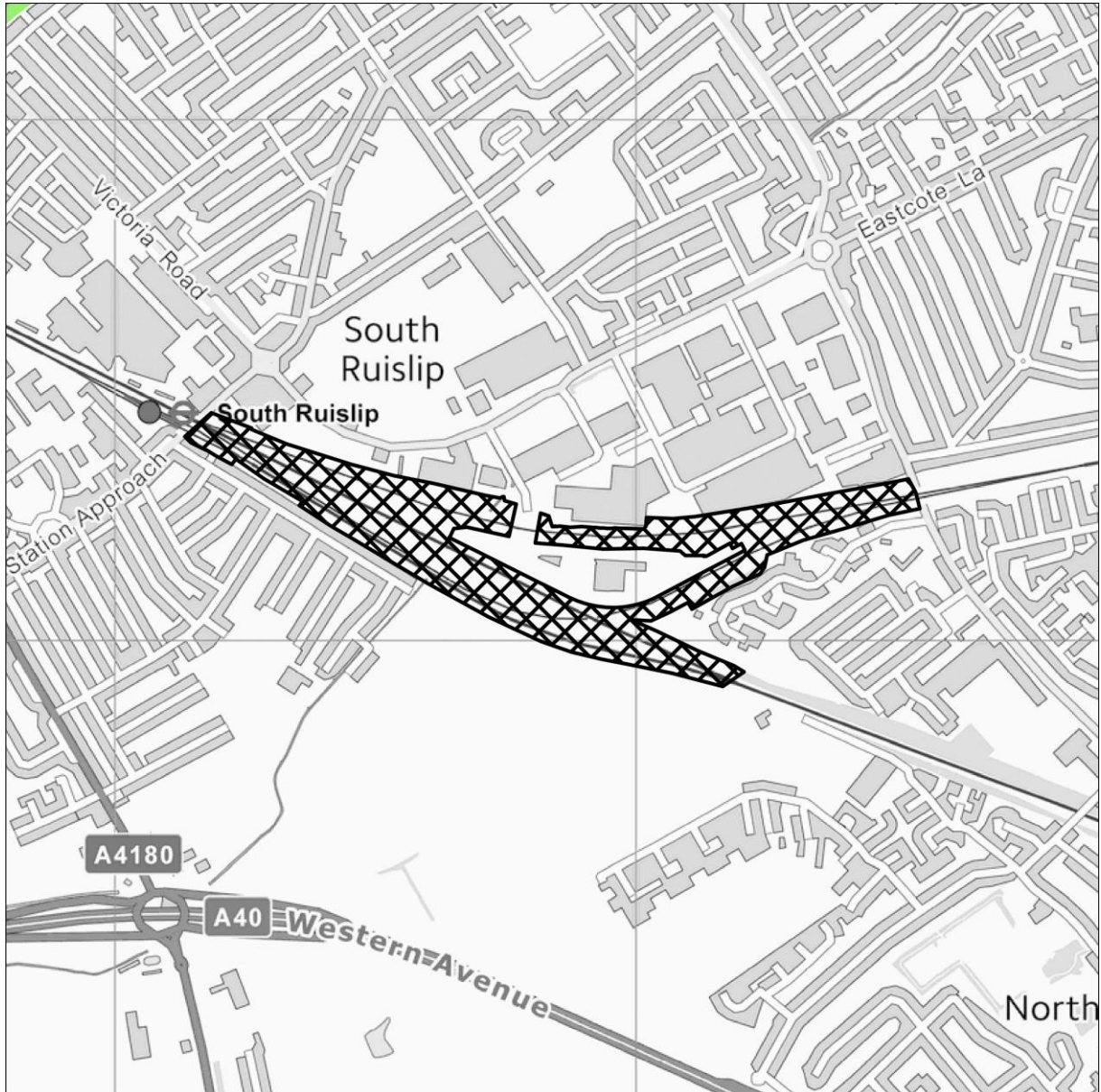




-  Proposed Extension to existing SINC
-  Proposed new SINC identified in Table 5.4

SINC New 11: Herlwyn Park Recreation Ground and Railway Banks

ATLAS OF PROPOSED CHANGES TO UDP PROPOSALS MAP
REVISED PROPOSED SUBMISSION VERSION

Map 12.12

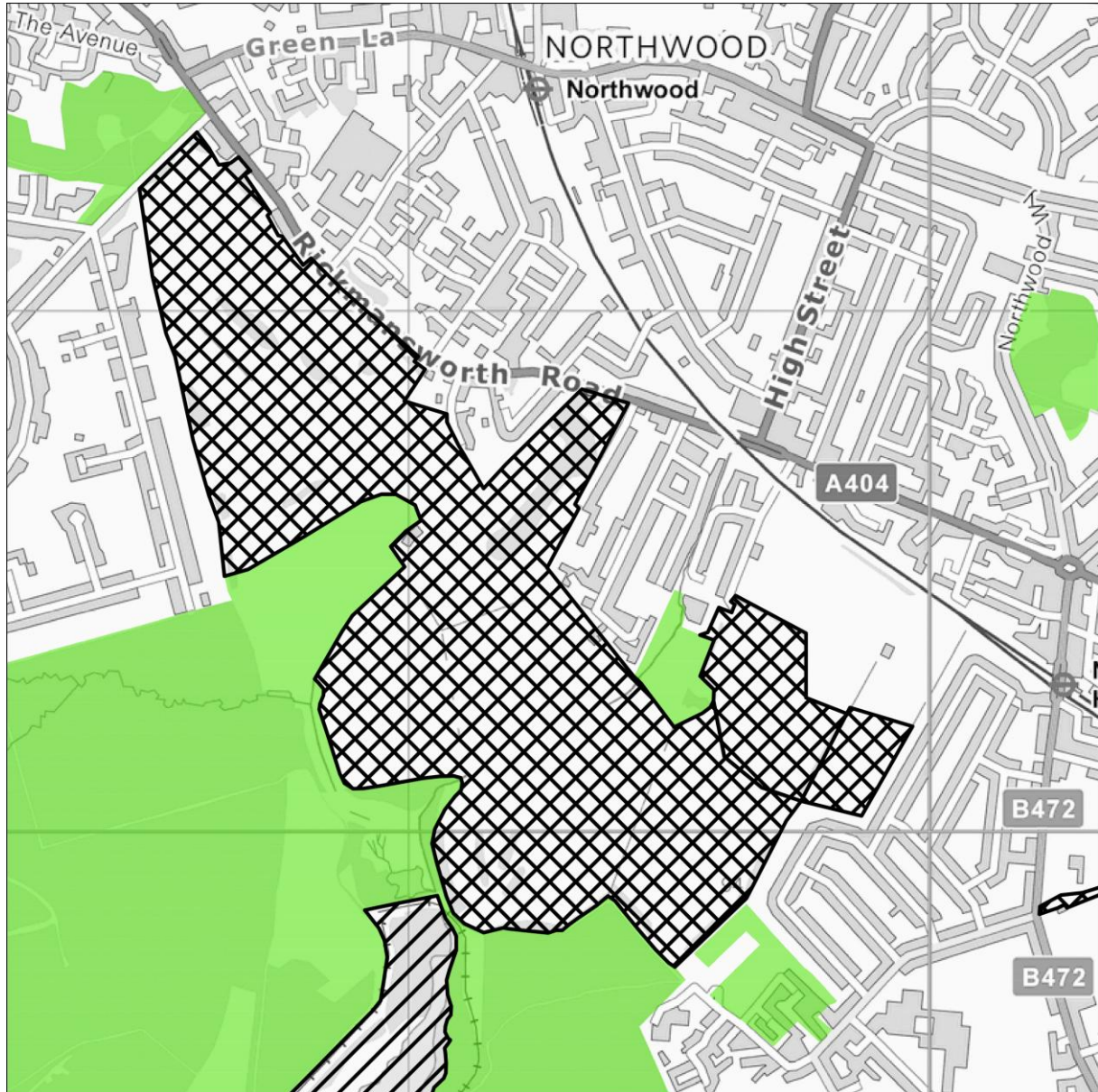




-  Proposed Extension to existing SINC
-  Proposed new SINC identified in Table 5.4

SINC New 12: Victoria Road Rail Banks

ATLAS OF PROPOSED CHANGES TO UDP PROPOSALS MAP
REVISED PROPOSED SUBMISSION VERSION

Map 12.13



-  Proposed Extension to existing SINC
-  Proposed new SINC identified in Table 5.4



SINC New 13: Haste Hill Golf Course, Northwood Golf Course and Northwood Cemetery

ATLAS OF PROPOSED CHANGES TO UDP PROPOSALS MAP
REVISED PROPOSED SUBMISSION VERSION

Map 12.12





SINC New 14: Hitherbroom Park

-  Proposed Extension to existing SINC
-  Proposed new SINC identified in Table 5.4

ATLAS OF PROPOSED CHANGES TO UDP PROPOSALS MAP
REVISED PROPOSED SUBMISSION VERSION

Map 12.15



-  Proposed Extension to existing SINC
-  Proposed new SINC identified in Table 5.4

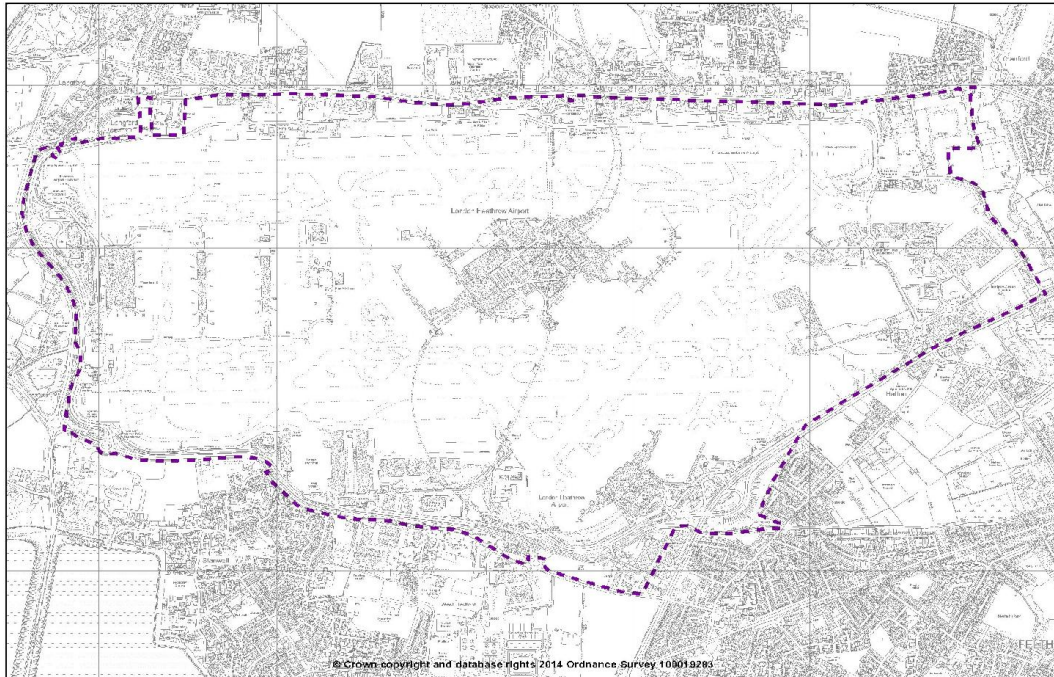
SINC New 15: St George's meadows; Southlands Arts Centre

13. PROPOSED AMENDMENT TO BOUNDARY OF HEATHROW AIRPORT

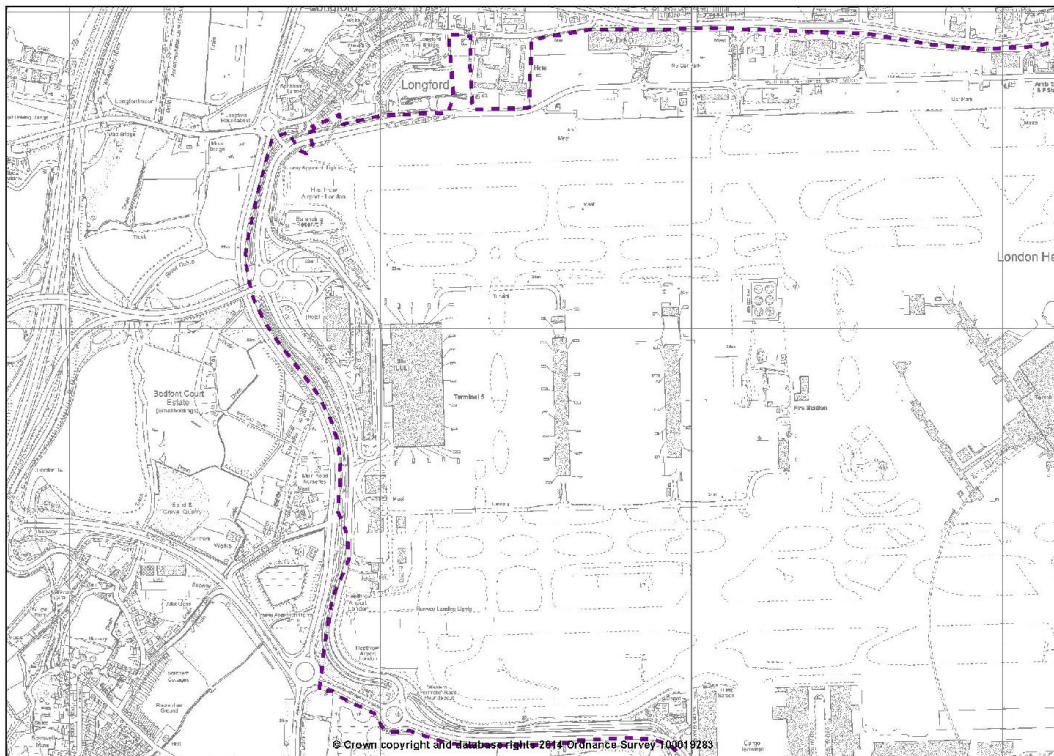
ATLAS OF PROPOSED CHANGES TO UDP PROPOSALS MAP
REVISED PROPOSED SUBMISSION VERSION

Map 13.1

(i) Heathrow Airport Boundary (See Site Allocations Report)

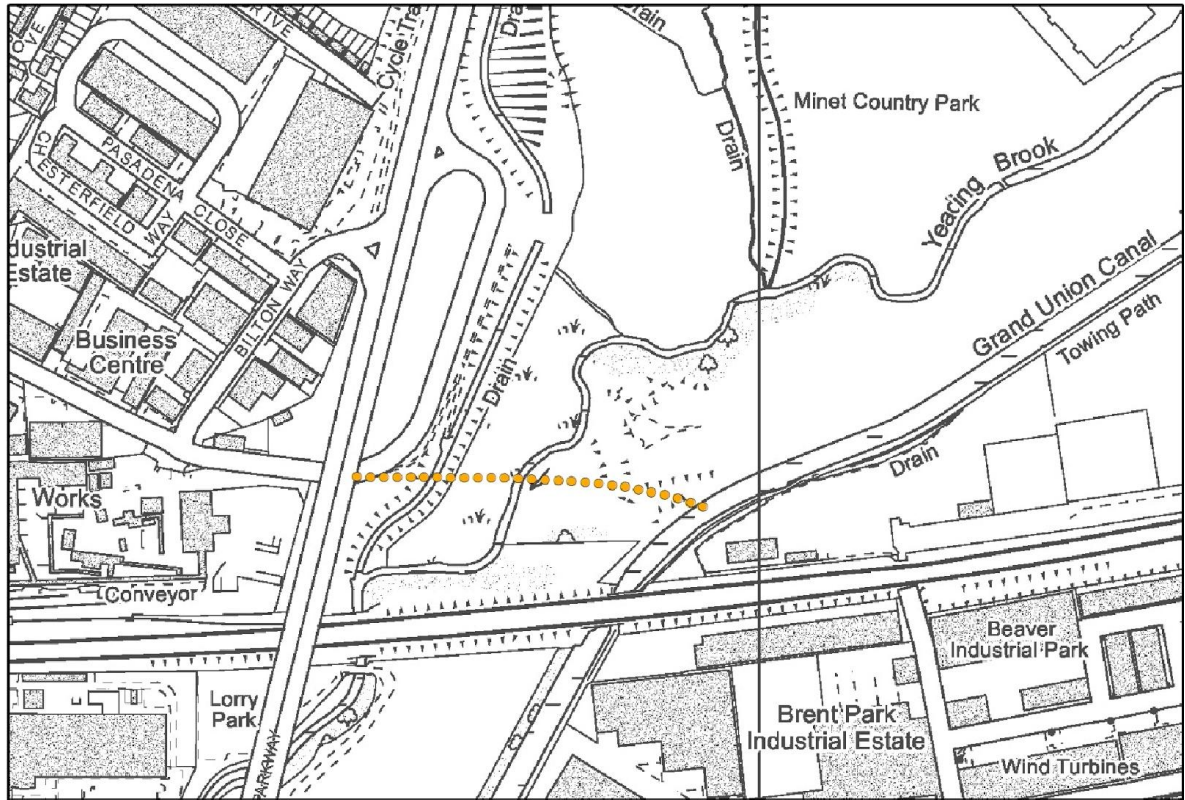


(ii) Detail of alteration to western boundary



14. ROAD SAFEGUARDING

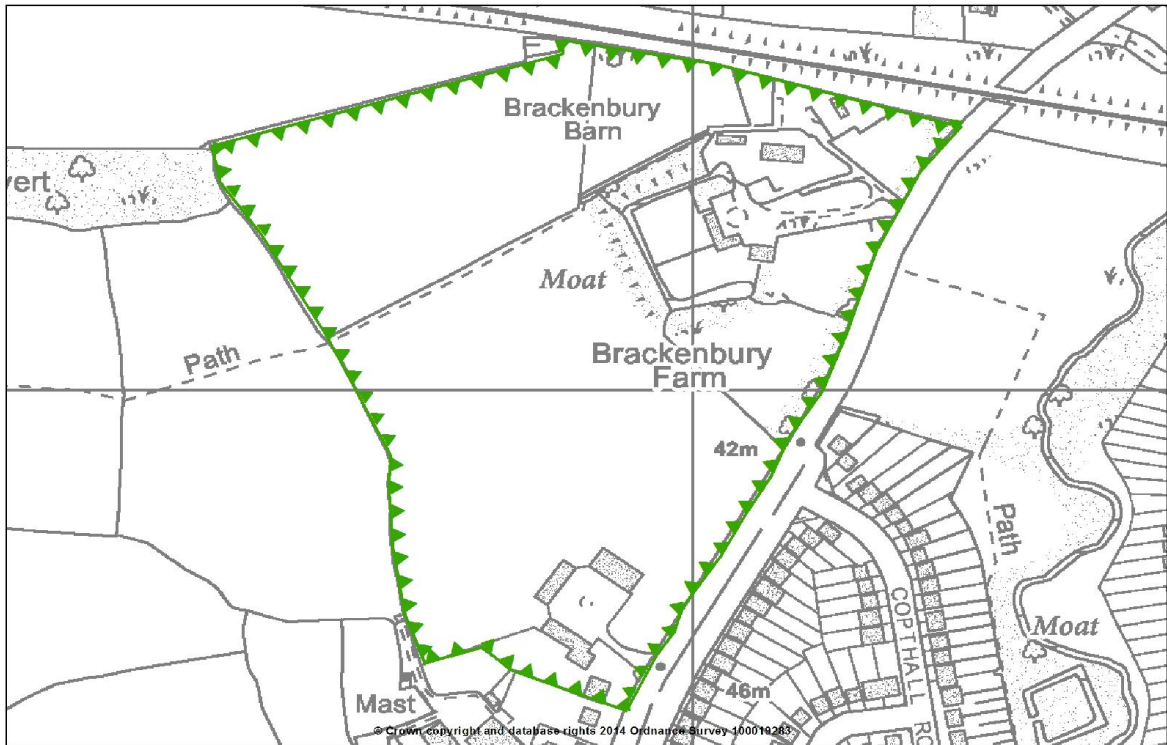
Map 14.1 Proposed Road Safeguarding - Minet Country Park



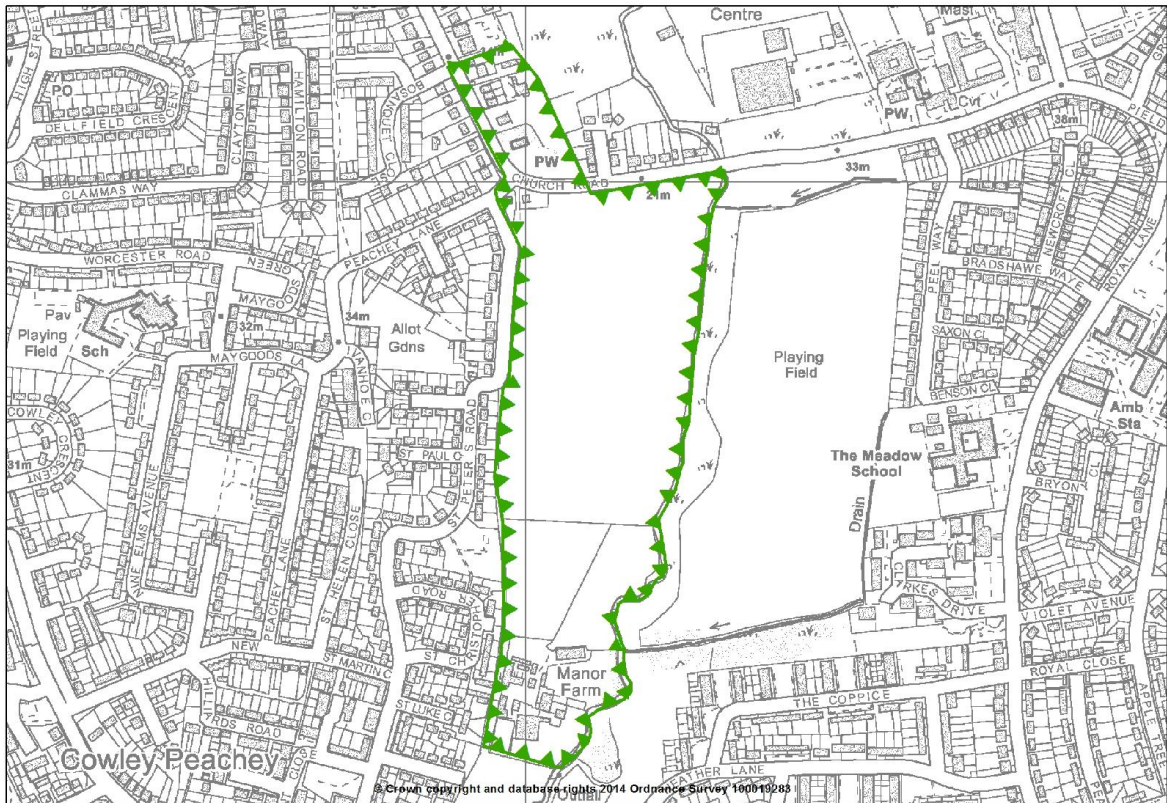
15. PROPOSED ARCHAEOLOGICAL PRIORITY AREAS

ATLAS OF PROPOSED CHANGES TO UDP PROPOSALS MAP
REVISED PROPOSED SUBMISSION VERSION

Map 15.1 Brackenbury Farm Archaeological Priority Area



Map 15.2 Cowley Archaeological Priority Area



ATLAS OF PROPOSED CHANGES TO UDP PROPOSALS MAP
REVISED PROPOSED SUBMISSION VERSION

Map 15.3 Cranford Park North Archaeological Priority Area

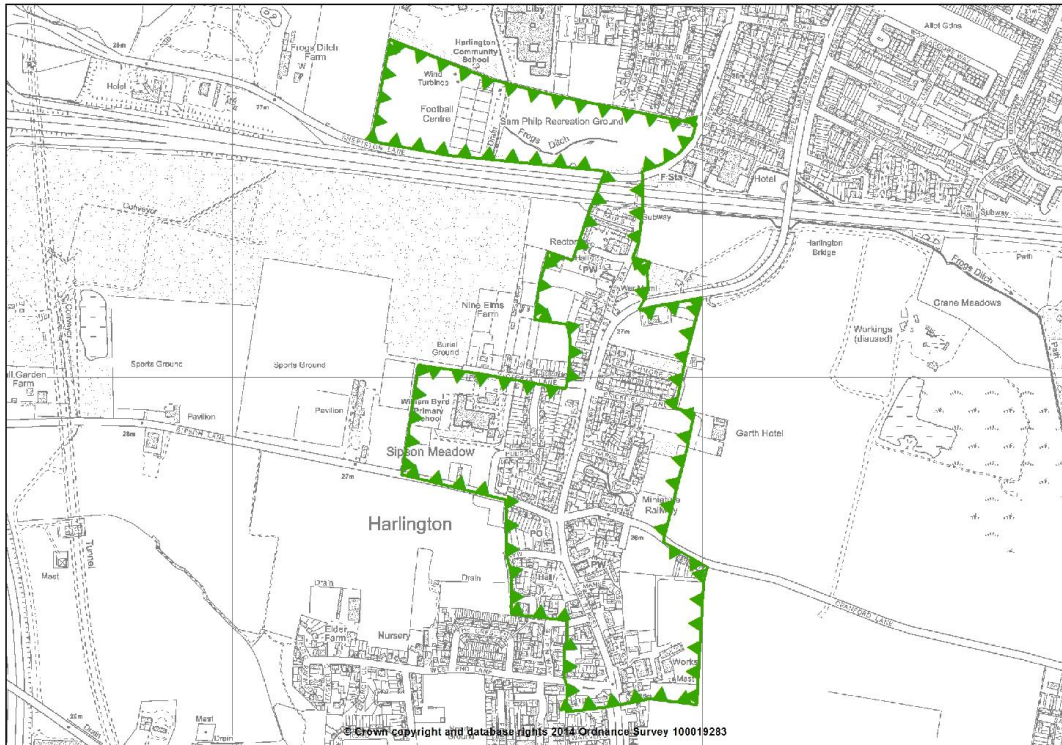


Map 15.4 Eastcote Village Archaeological Priority Area

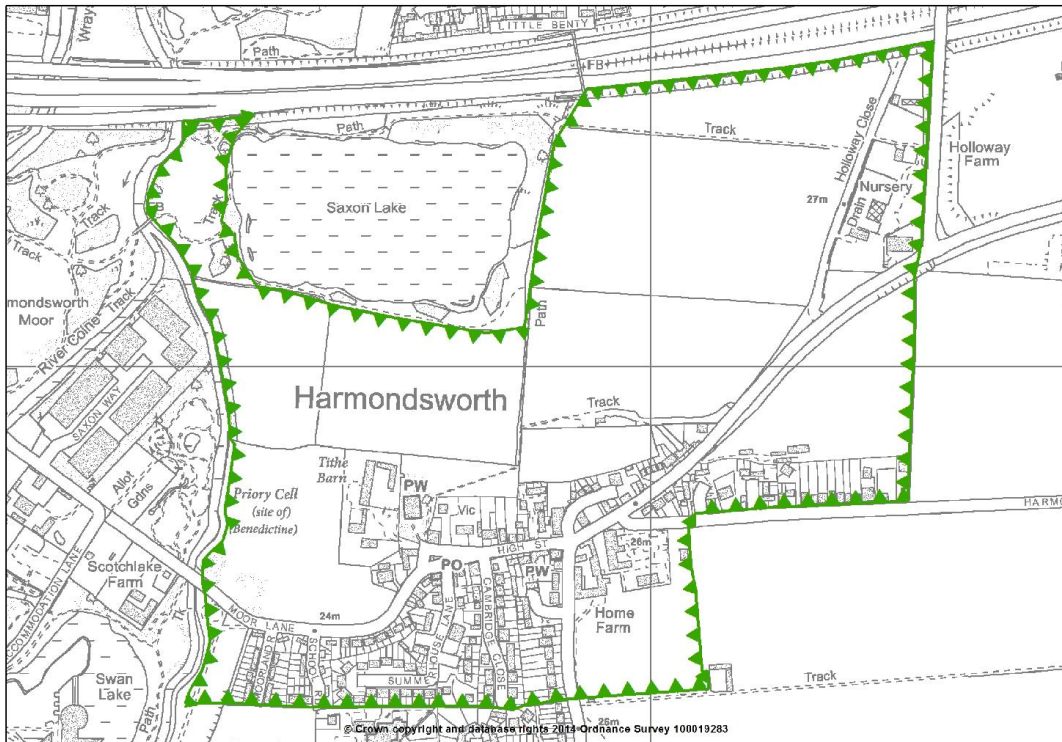


ATLAS OF PROPOSED CHANGES TO UDP PROPOSALS MAP
REVISED PROPOSED SUBMISSION VERSION

Map 15.5 Harlington Archaeological Priority Area



Map 15.6 Harmondsworth Archaeological Priority Area

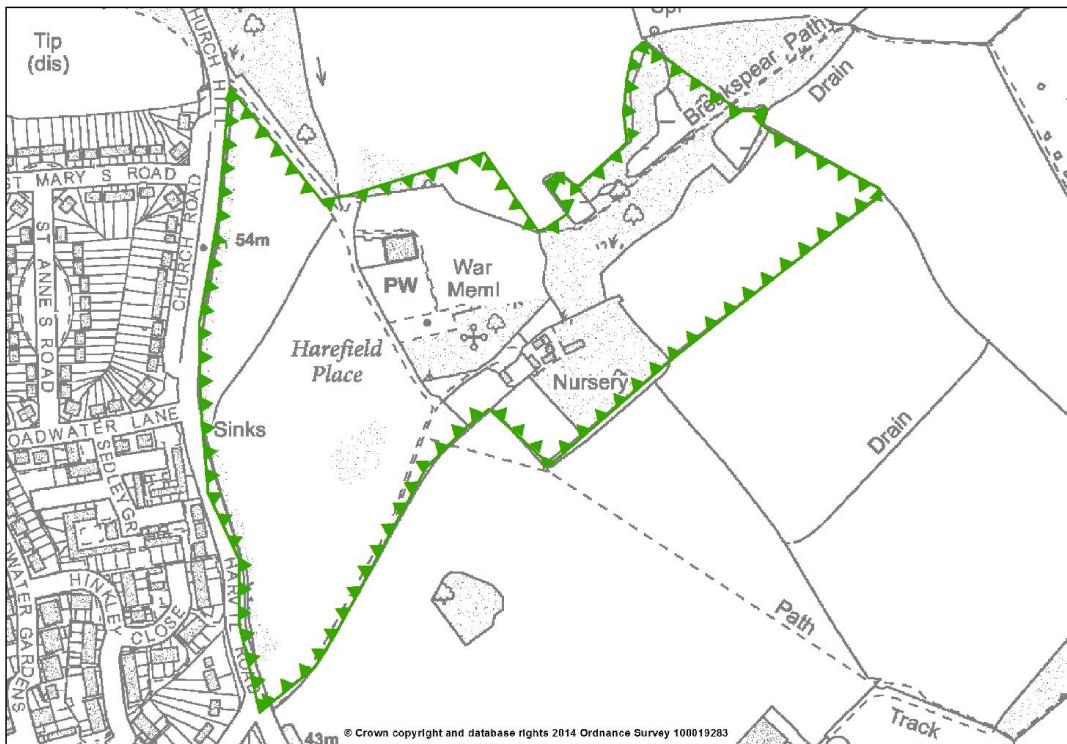


ATLAS OF PROPOSED CHANGES TO UDP PROPOSALS MAP
REVISED PROPOSED SUBMISSION VERSION

Map 15.7 North Harefield Archaeological Priority Area



Map 15.8 South Harefield Archaeological Priority Area



ATLAS OF PROPOSED CHANGES TO UDP PROPOSALS MAP
REVISED PROPOSED SUBMISSION VERSION

Map 15.9 Hayes Archaeological Priority Area



Map 15.10 Hillingdon Archaeological Priority Area

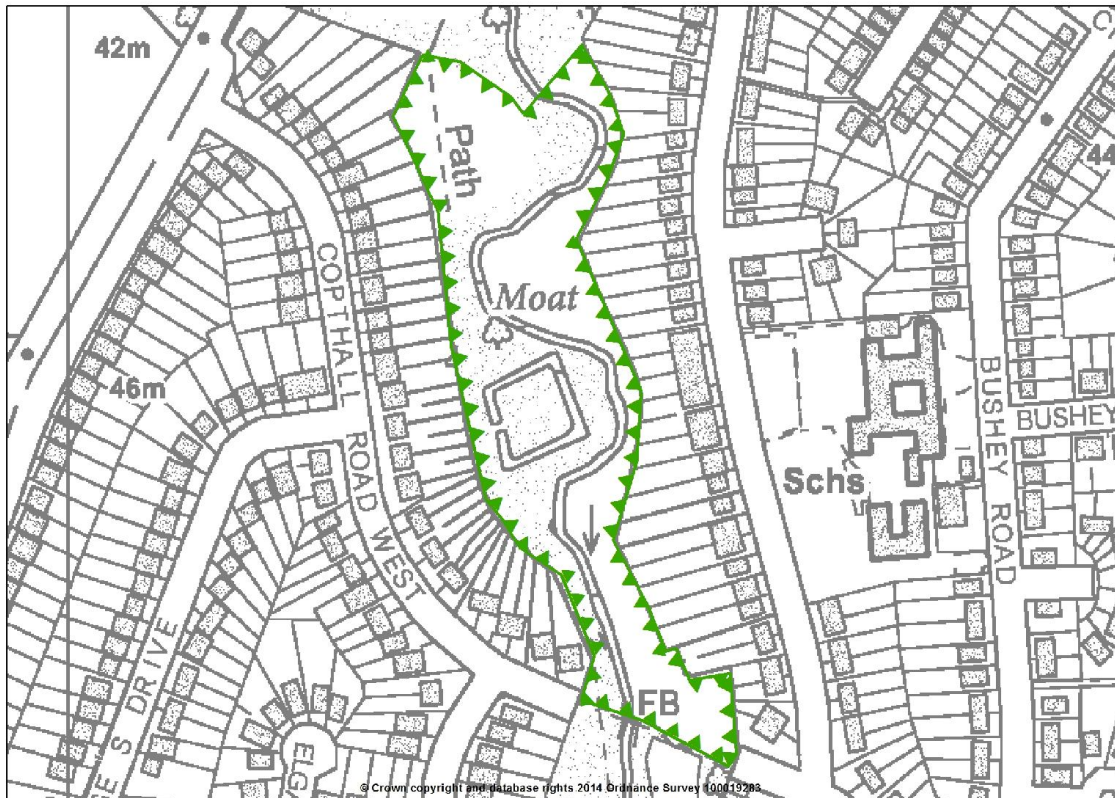


ATLAS OF PROPOSED CHANGES TO UDP PROPOSALS MAP
REVISED PROPOSED SUBMISSION VERSION

Map 15.11 Ickenham Manor Archaeological Priority Area



Map 15.12 Ickenham Pynchester Archaeological Priority Area



ATLAS OF PROPOSED CHANGES TO UDP PROPOSALS MAP
REVISED PROPOSED SUBMISSION VERSION

Map 15.13 Ickenham Swakeleys Archaeological Priority Area



Map 15.14 Ickenham Village Archaeological Priority Area

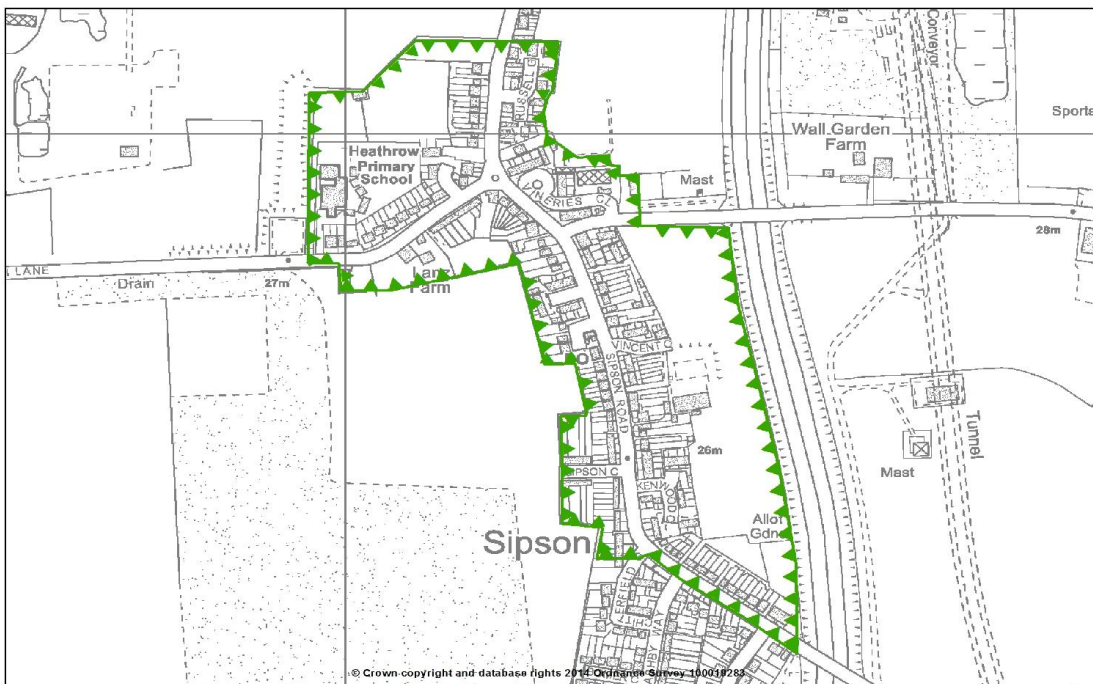


ATLAS OF PROPOSED CHANGES TO UDP PROPOSALS MAP
REVISED PROPOSED SUBMISSION VERSION

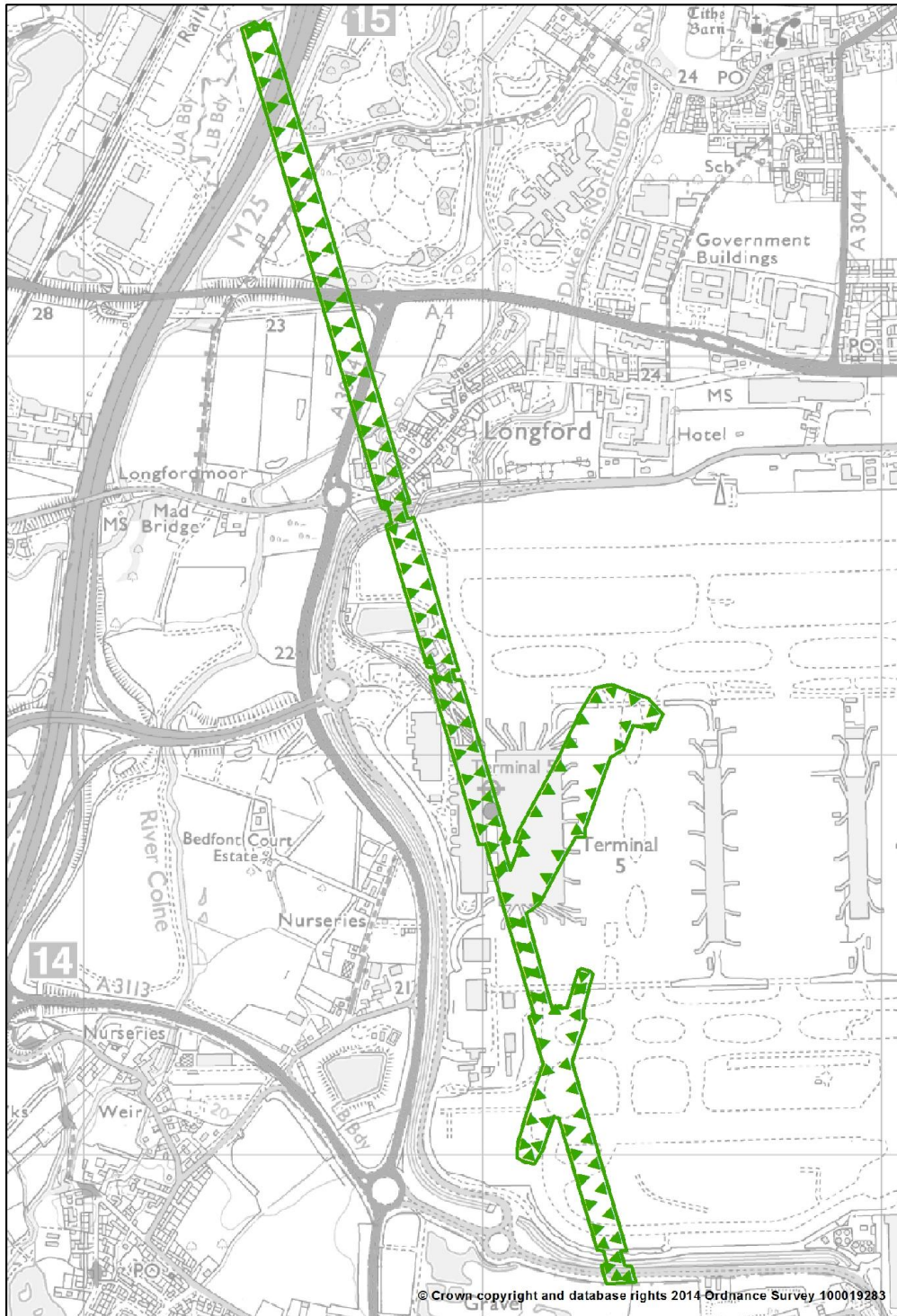
Map 15.15 Ruislip (Motte and Bailey) Archaeological Priority Area



Map 15.16 Sipson Archaeological Priority Area

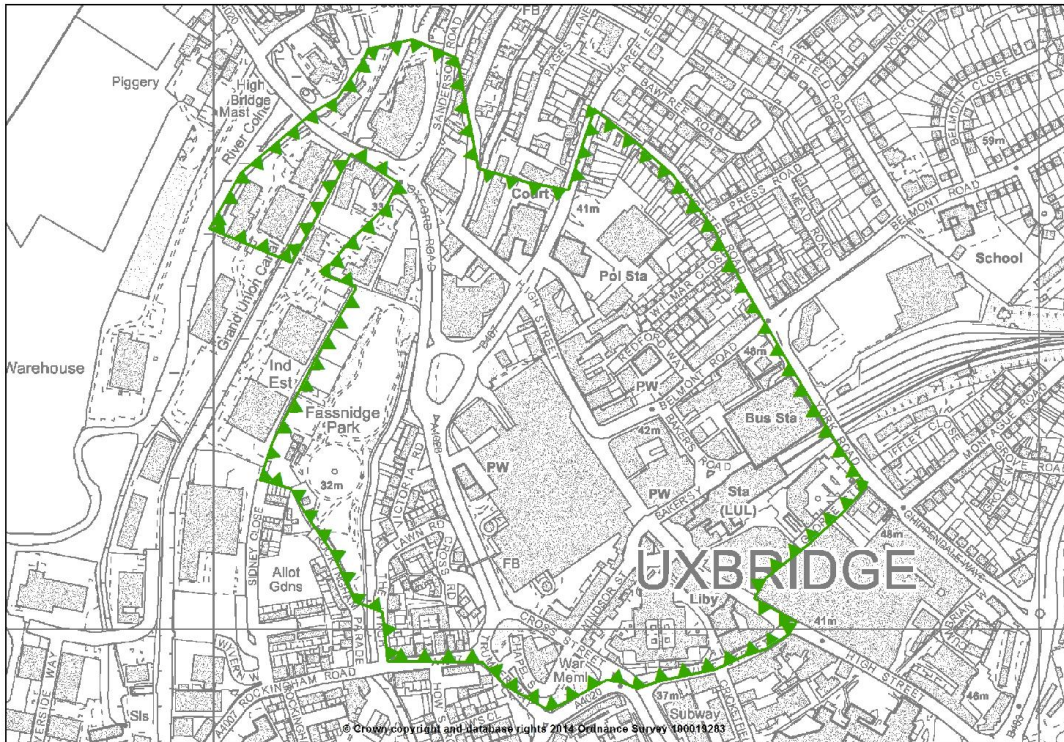


Map 15.17 Stanwell Cursus Archaeological Priority Area

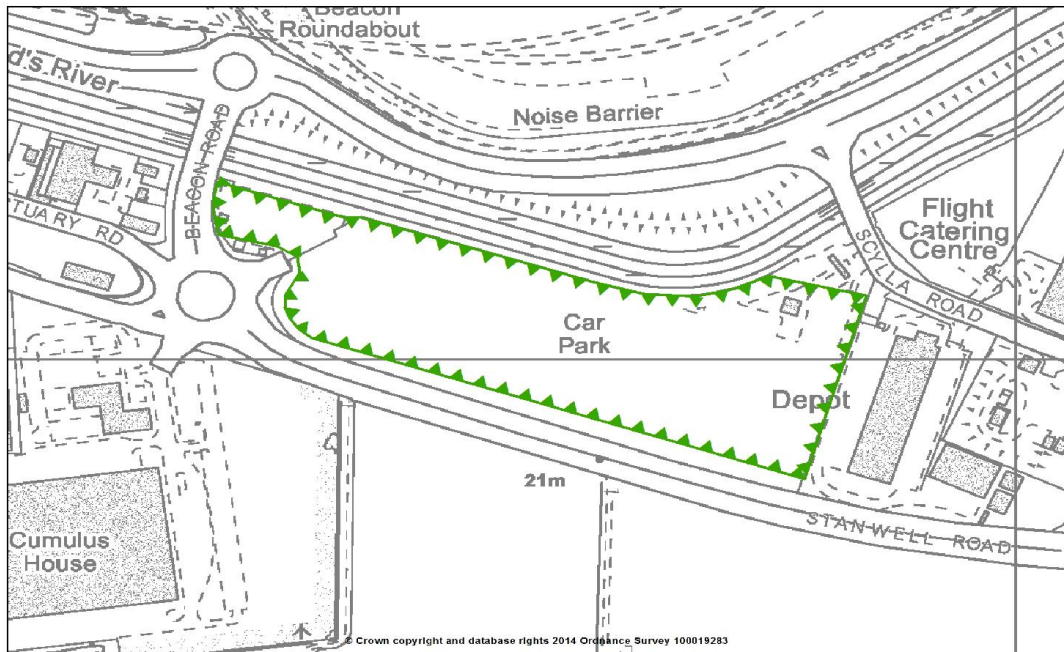


ATLAS OF PROPOSED CHANGES TO UDP PROPOSALS MAP
REVISED PROPOSED SUBMISSION VERSION

Map 15.18 Uxbridge Archaeological Priority Area



Map 15.19 West Bedfont Archaeological Priority Area



ATLAS OF PROPOSED CHANGES TO UDP PROPOSALS MAP
REVISED PROPOSED SUBMISSION VERSION

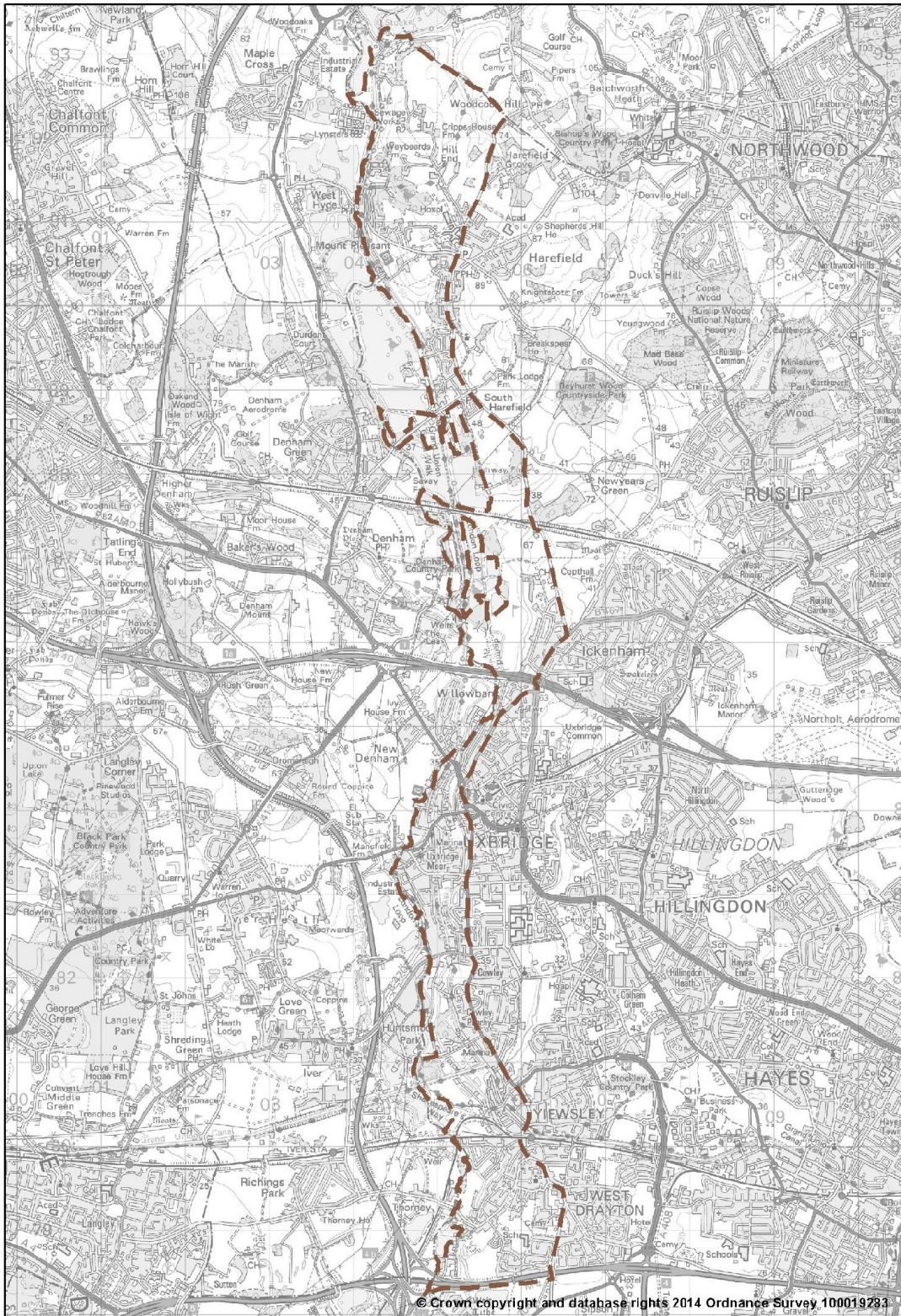
Map 15.20 West Drayton Archaeological Priority Area



16. PROPOSED ARCHAEOLOGICAL PRIORITY ZONES

ATLAS OF PROPOSED CHANGES TO UDP PROPOSALS MAP
REVISED PROPOSED SUBMISSION VERSION

Map 16.1 Colne Valley Archaeological Priority Zone



ATLAS OF PROPOSED CHANGES TO UDP PROPOSALS MAP
REVISED PROPOSED SUBMISSION VERSION

Map 16.2 Heathrow Archaeological Priority Zone

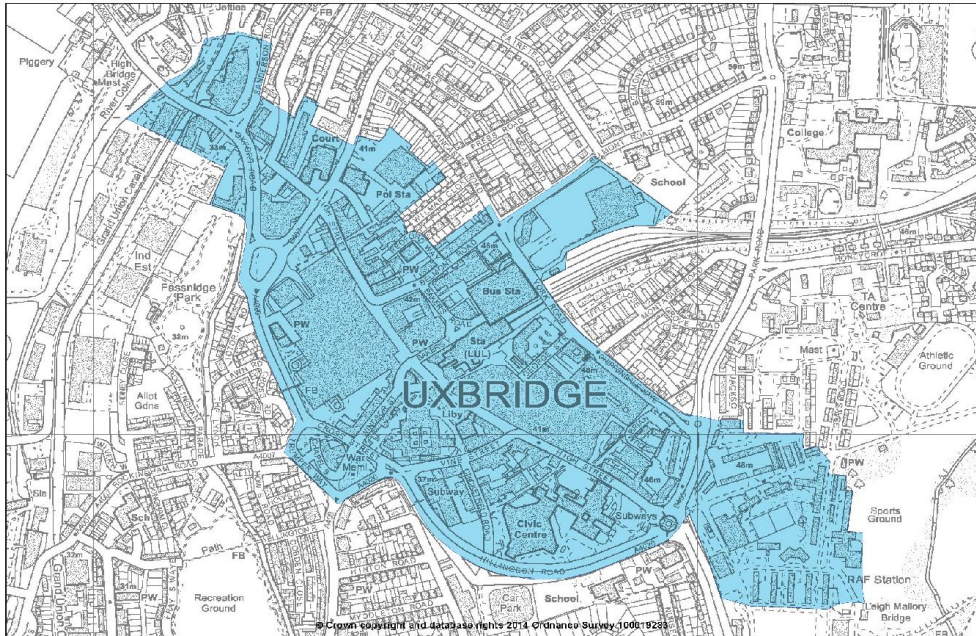


ATLAS OF PROPOSED CHANGES TO UDP PROPOSALS MAP
REVISED PROPOSED SUBMISSION VERSION

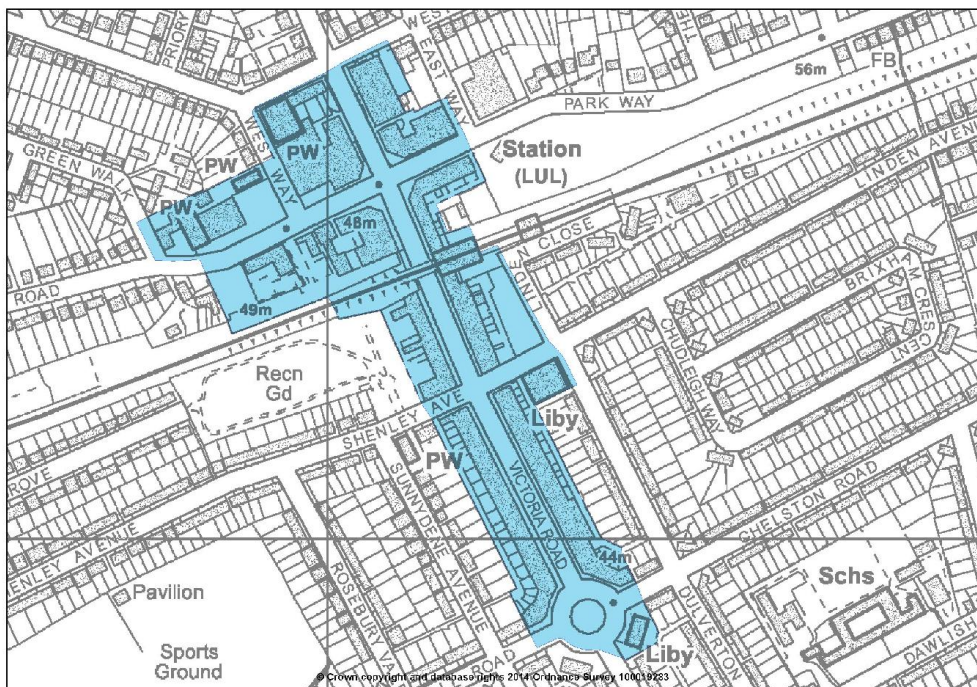
**17.CHANGES TO CENTRE BOUNDARIES:
TOWN CENTRES**

ATLAS OF PROPOSED CHANGES TO UDP PROPOSALS MAP
REVISED PROPOSED SUBMISSION VERSION

Map 17.1 Proposed extension to the Uxbridge Town Centre (onto former RAF Uxbridge). See Local Plan Part 1 and RAF Uxbridge SPD

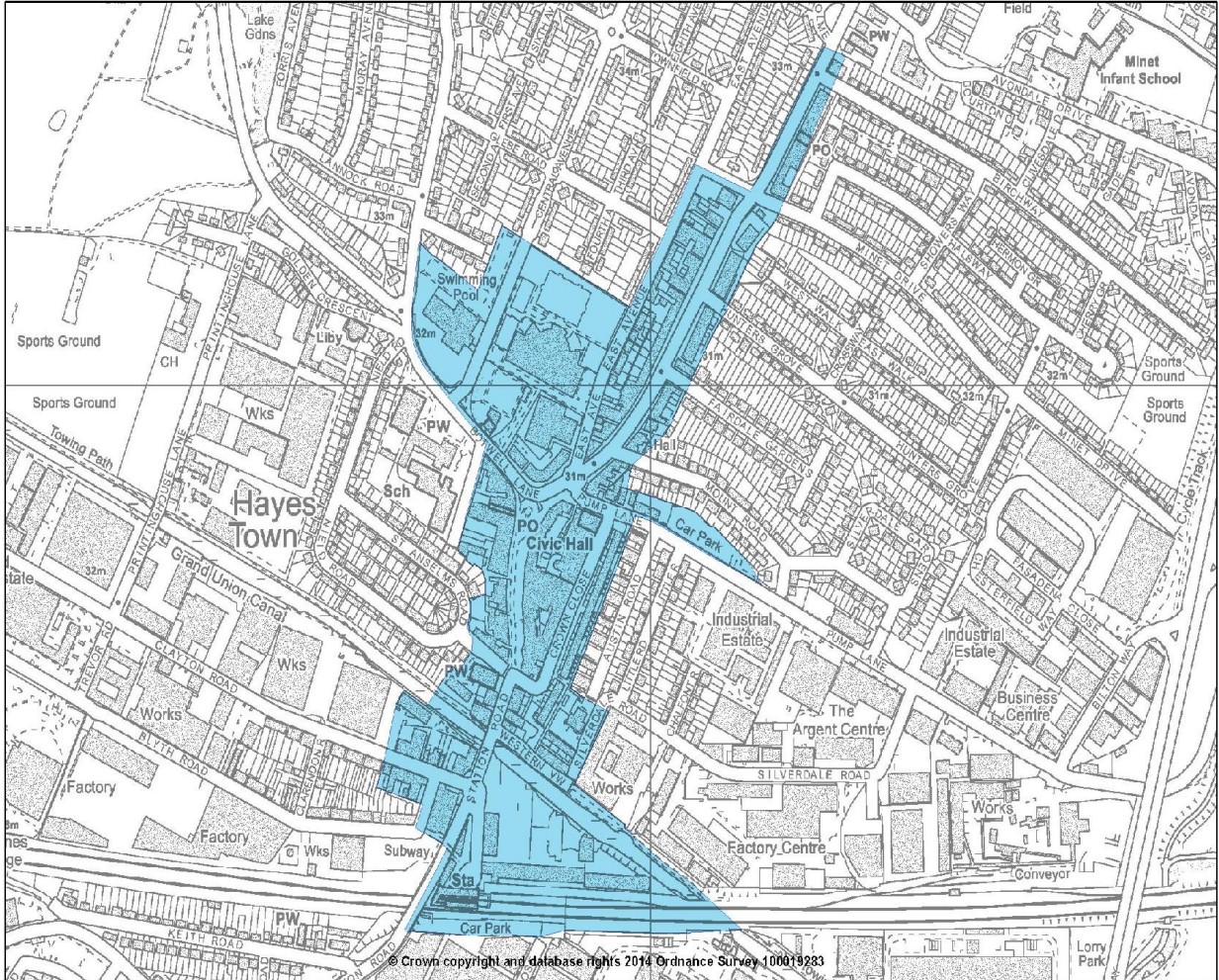


Map 17.2 - Proposed alteration to Ruislip Manor Minor Town Centre boundary (see: Development Management Policies)



ATLAS OF PROPOSED CHANGES TO UDP PROPOSALS MAP
REVISED PROPOSED SUBMISSION VERSION

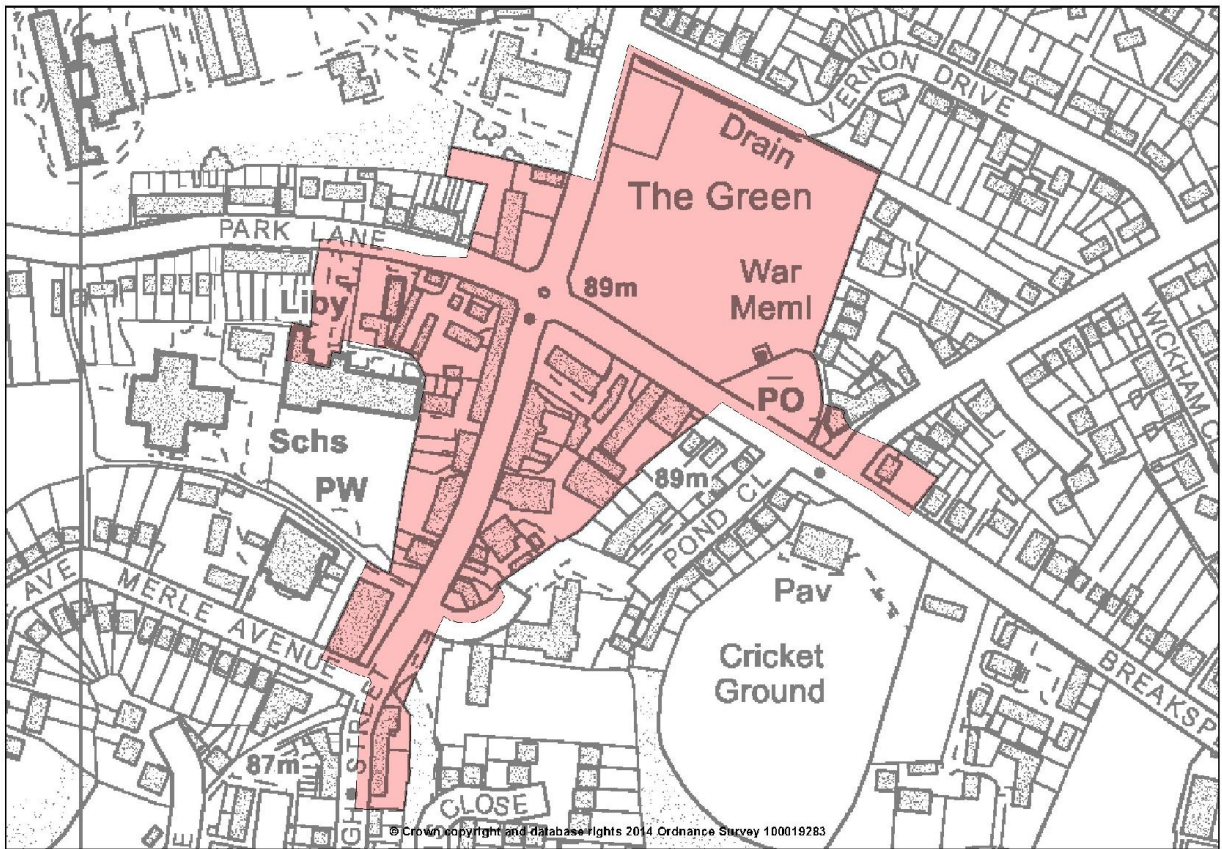
Map 17.3 Proposed alteration to Hayes District Town Centre boundary (see Development Management Policies)



ATLAS OF PROPOSED CHANGES TO UDP PROPOSALS MAP
REVISED PROPOSED SUBMISSION VERSION

**18.CHANGES TO CENTRE BOUNDARIES:
LOCAL CENTRES**

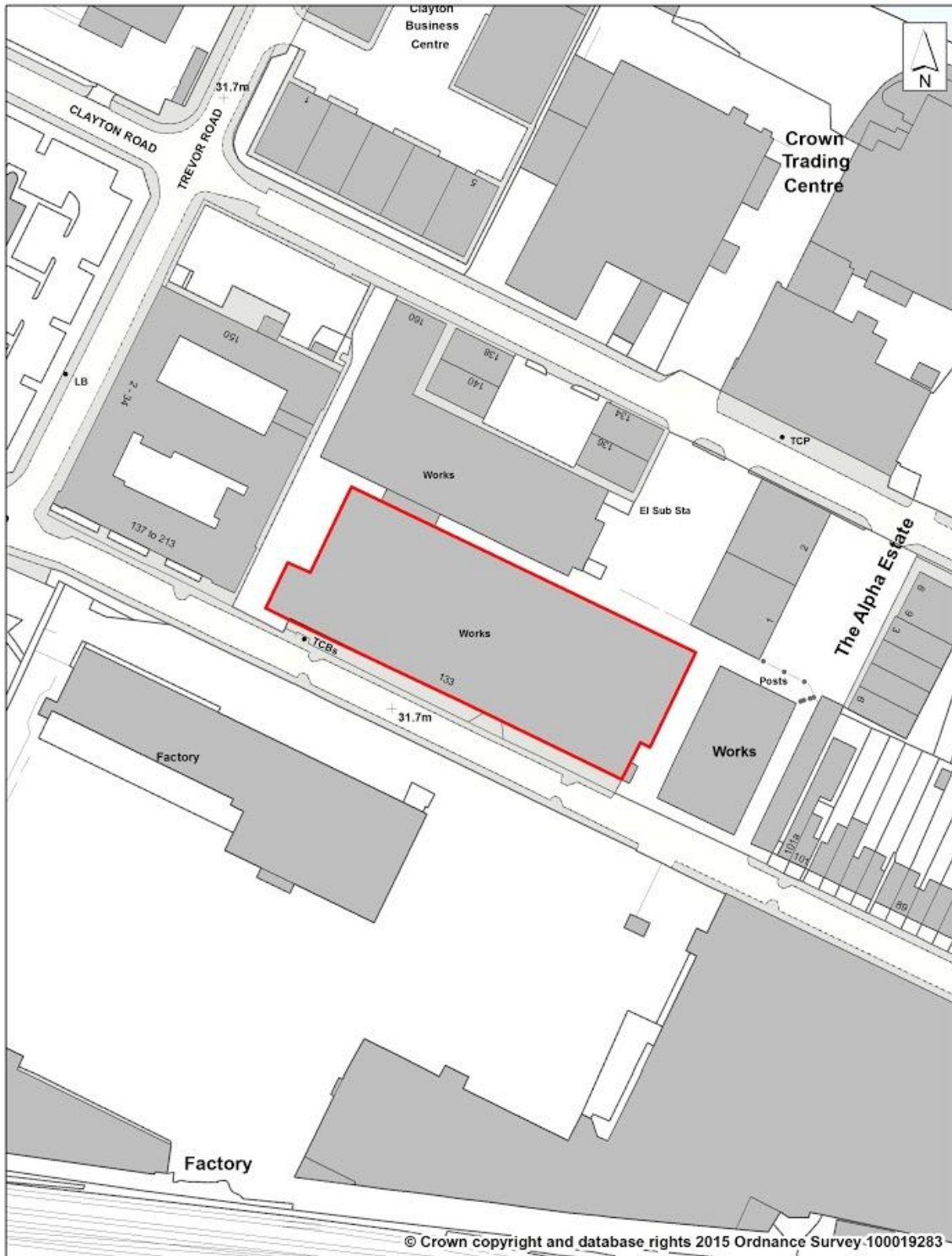
**Map 18.1 Harefield Change to Local Centre Boundary
(see Development Management Policies)**



19. SITE ALLOCATIONS: NEW HOMES

ATLAS OF PROPOSED CHANGES TO UDP PROPOSALS MAP
REVISED PROPOSED SUBMISSION VERSION

Map 19.1

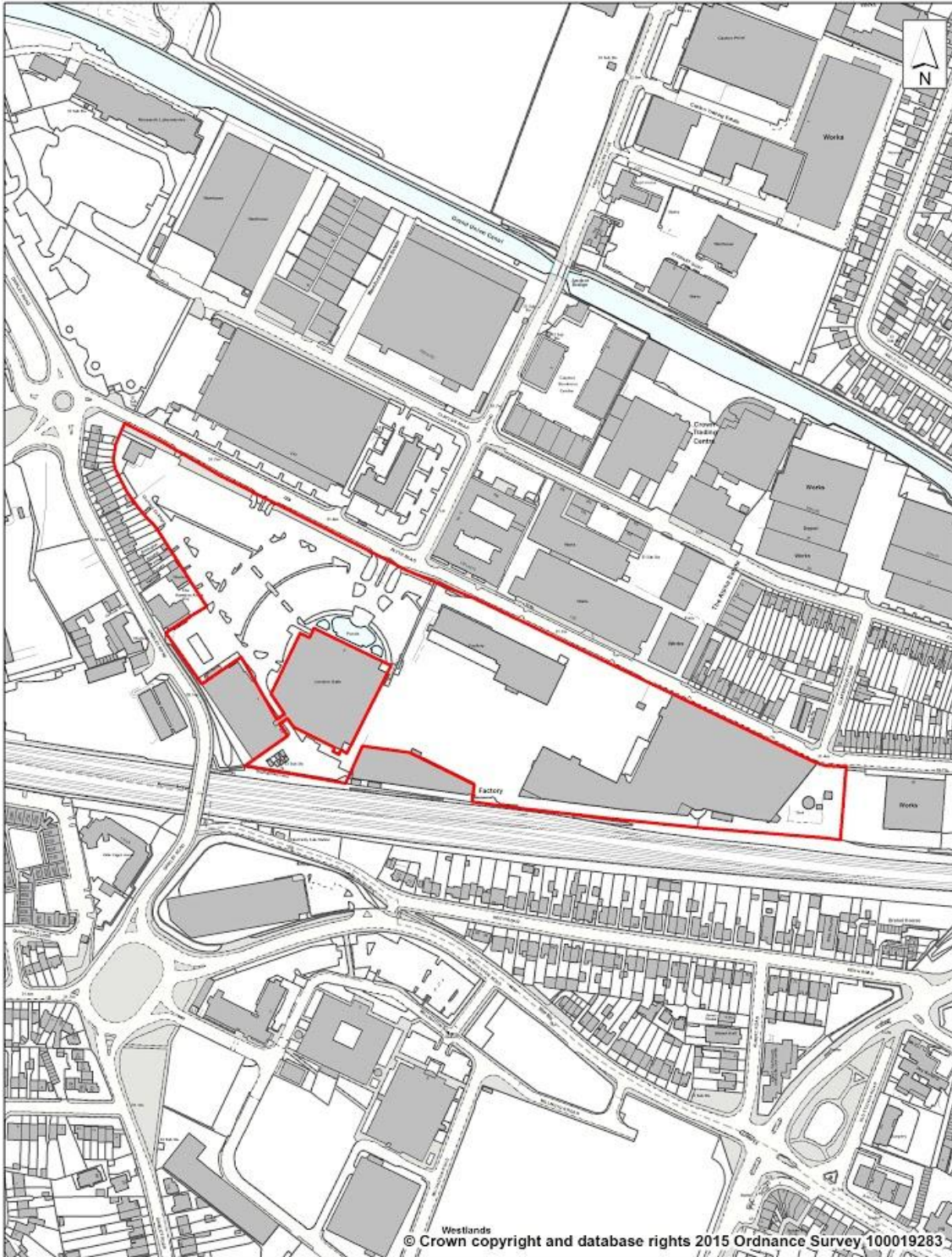


New Homes

POLICY SA 1: Enterprise House, Hayes

ATLAS OF PROPOSED CHANGES TO UDP PROPOSALS MAP
REVISED PROPOSED SUBMISSION VERSION

Map 19.2

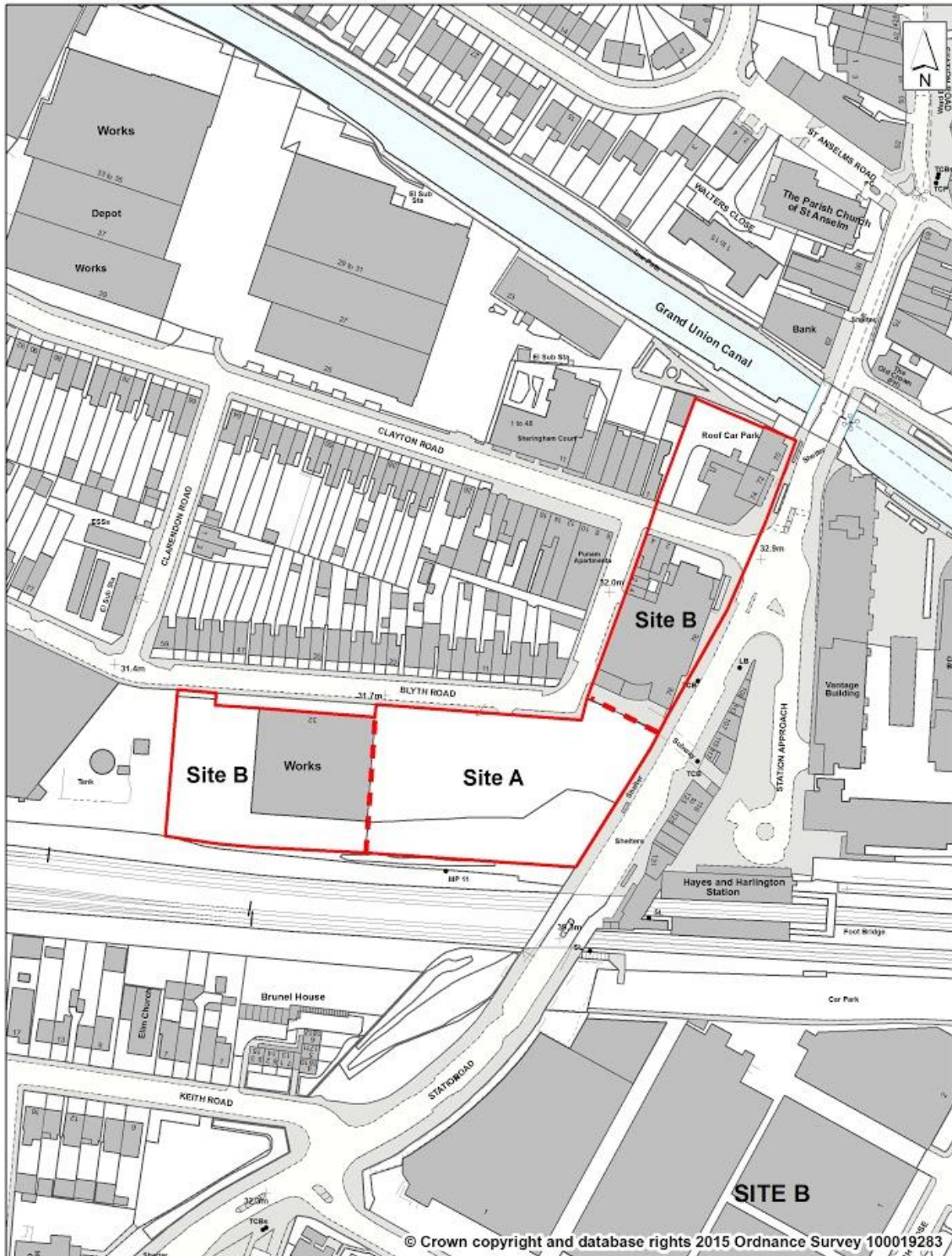


New Homes

POLICY SA 2: The Old Vinyl Factory and Gatefold Building

ATLAS OF PROPOSED CHANGES TO UDP PROPOSALS MAP
REVISED PROPOSED SUBMISSION VERSION

Map 19.3

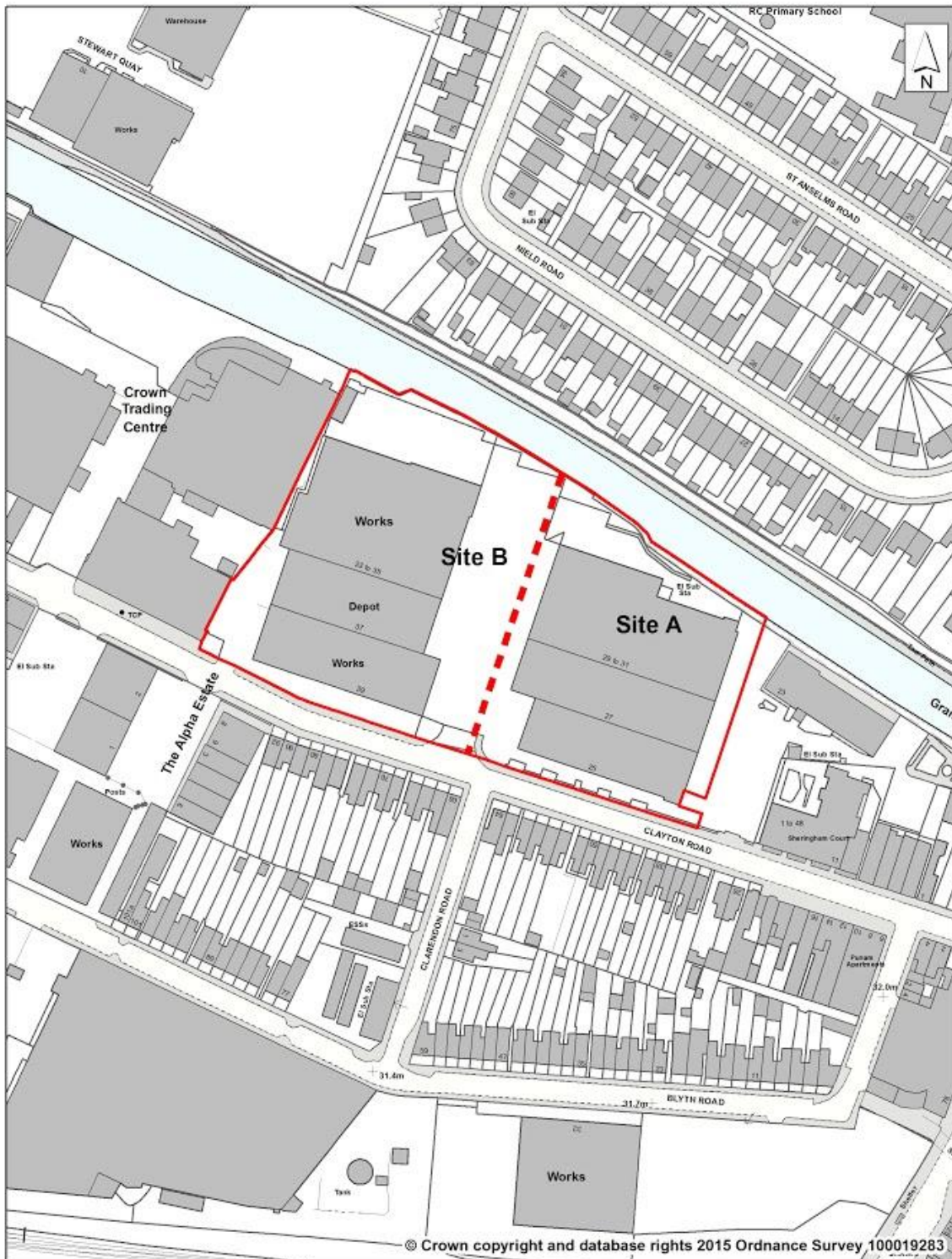


New Homes

POLICY SA 3: Eastern End of Blyth Road

ATLAS OF PROPOSED CHANGES TO UDP PROPOSALS MAP
REVISED PROPOSED SUBMISSION VERSION

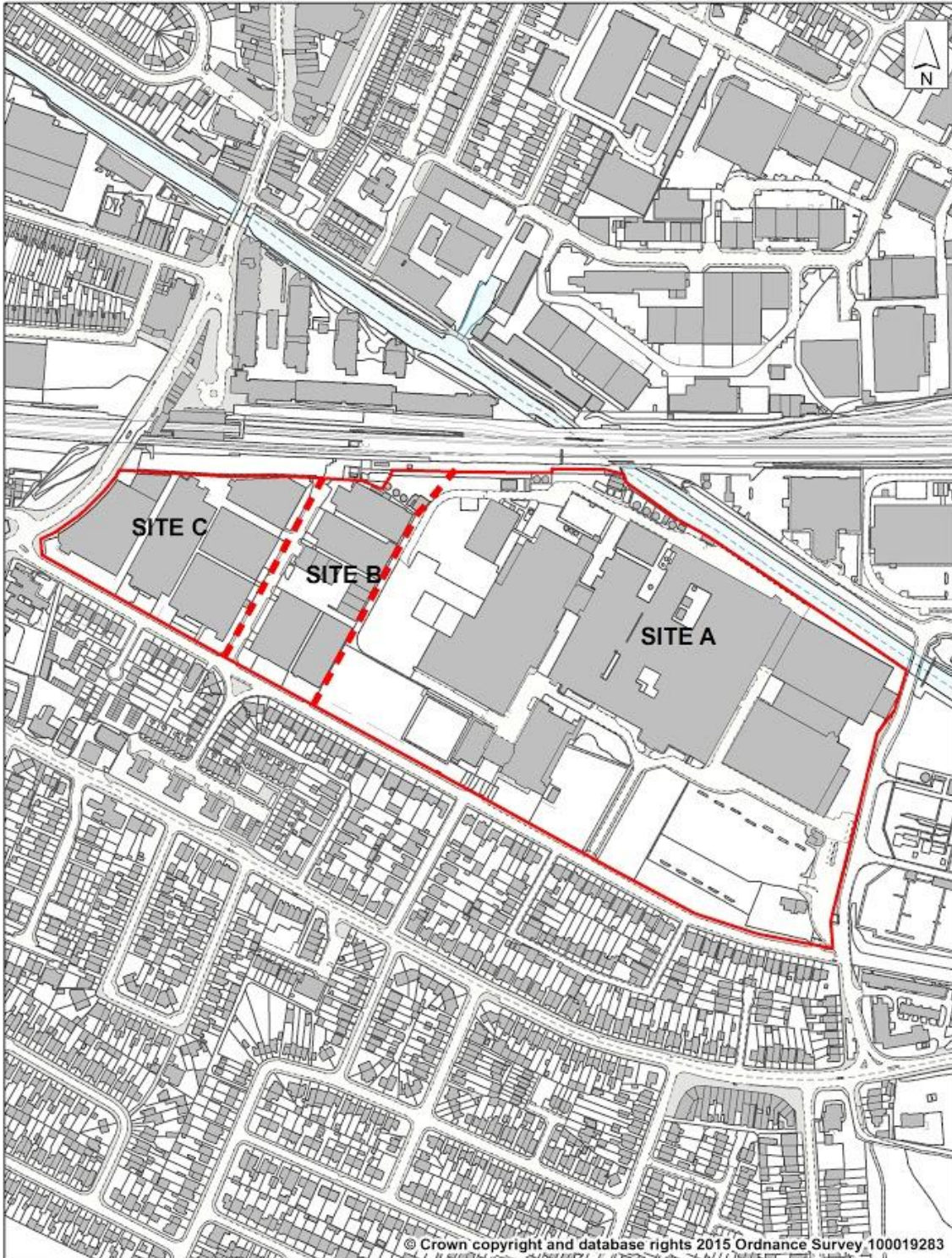
Map 19.4



New Homes

POLICY SA 4: Fairview Business Centre, Botwell, Hayes

Map 19.5



New Homes

POLICY SA 5: Land to the south of railway including Nestle, Hayes

ATLAS OF PROPOSED CHANGES TO UDP PROPOSALS MAP
REVISED PROPOSED SUBMISSION VERSION

Map 19.6

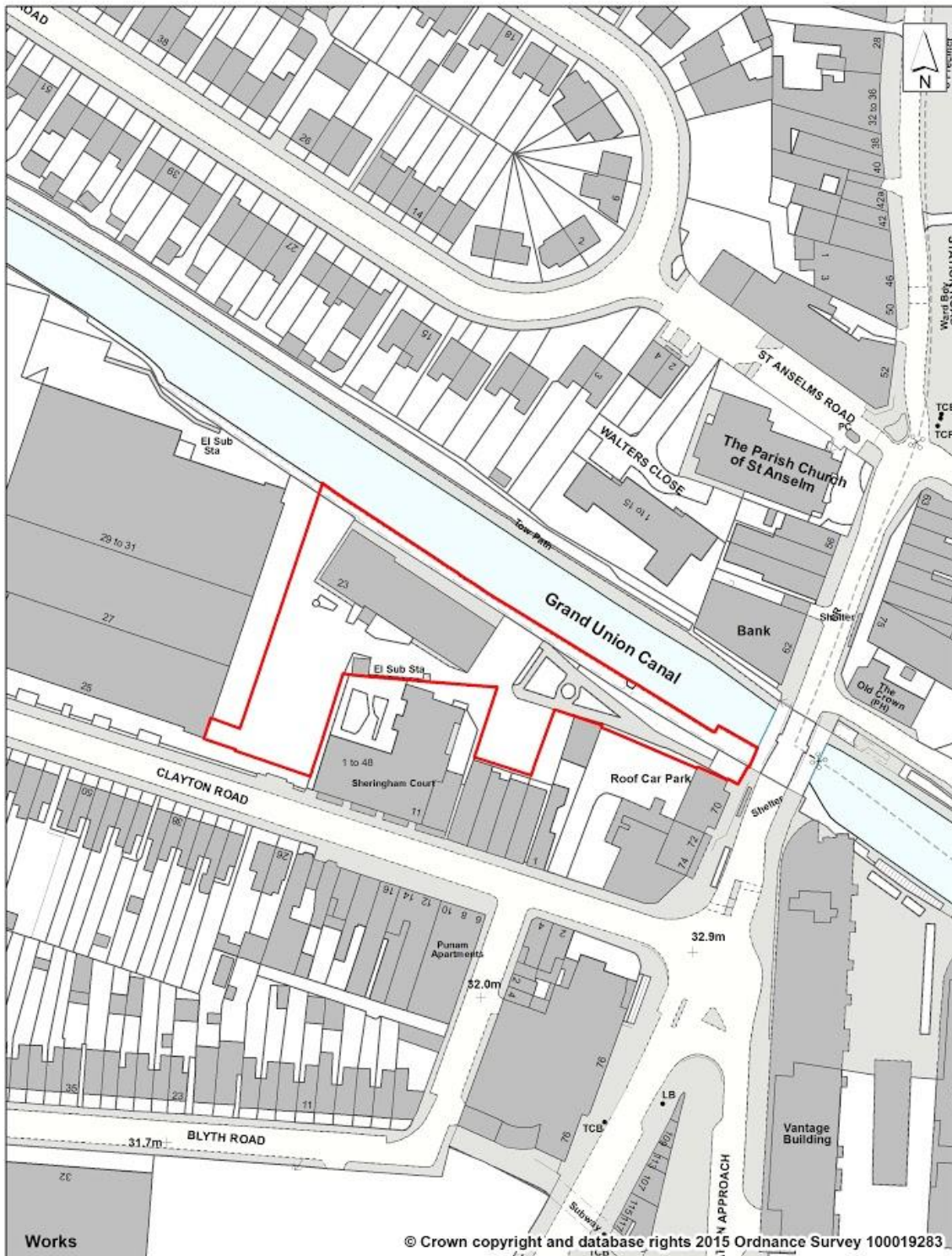


New Homes

POLICY SA 6: Former Golden Cross Public House, Botwell Lane, Hayes

ATLAS OF PROPOSED CHANGES TO UDP PROPOSALS MAP
REVISED PROPOSED SUBMISSION VERSION

Map 19.7



New Homes

POLICY SA 7: Union House, 23 Clayton Road, Hayes

ATLAS OF PROPOSED CHANGES TO UDP PROPOSALS MAP
REVISED PROPOSED SUBMISSION VERSION

Map 19.8

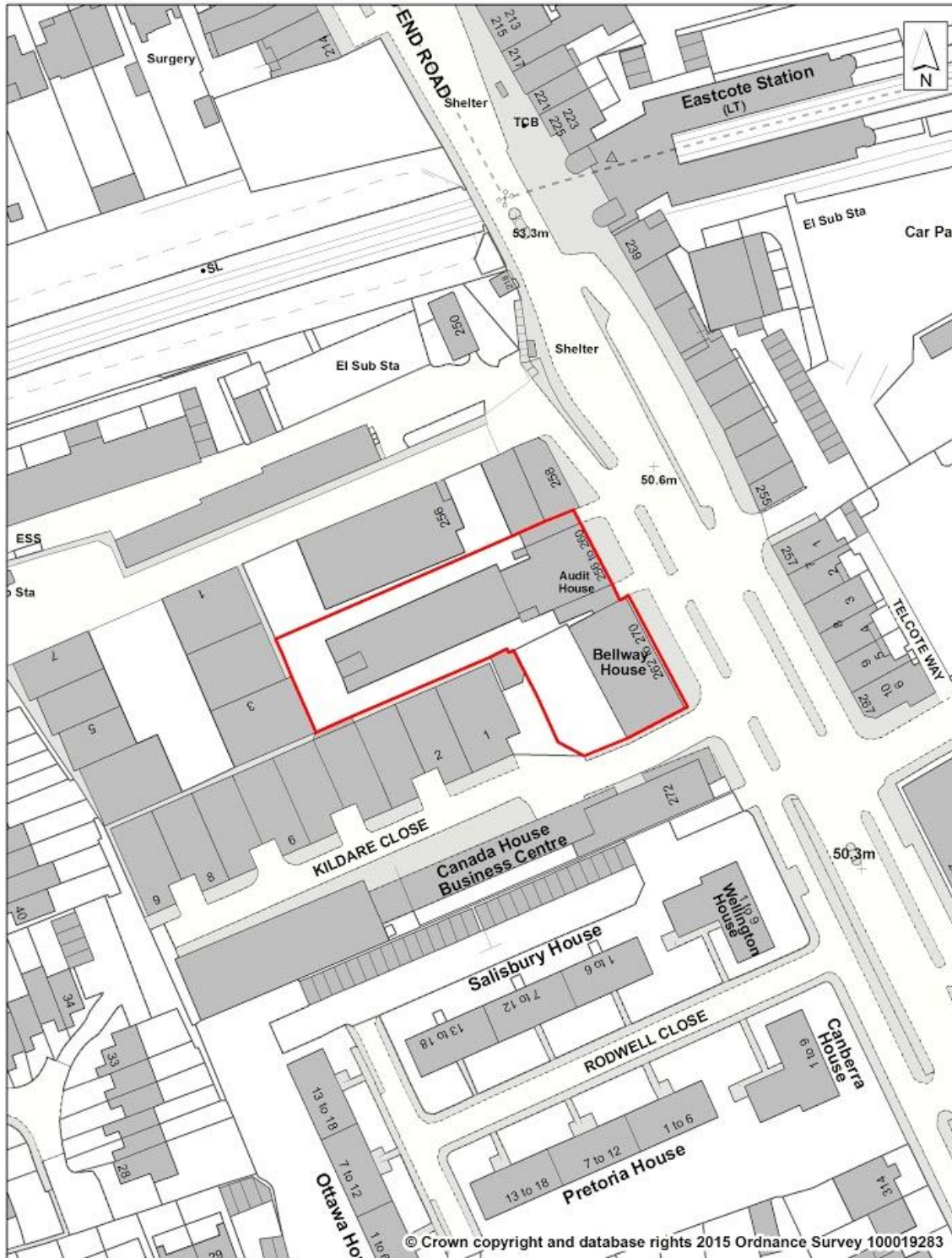


New Homes

POLICY SA 8: Olympic House, Uxbridge

ATLAS OF PROPOSED CHANGES TO UDP PROPOSALS MAP
REVISED PROPOSED SUBMISSION VERSION

Map 19.9

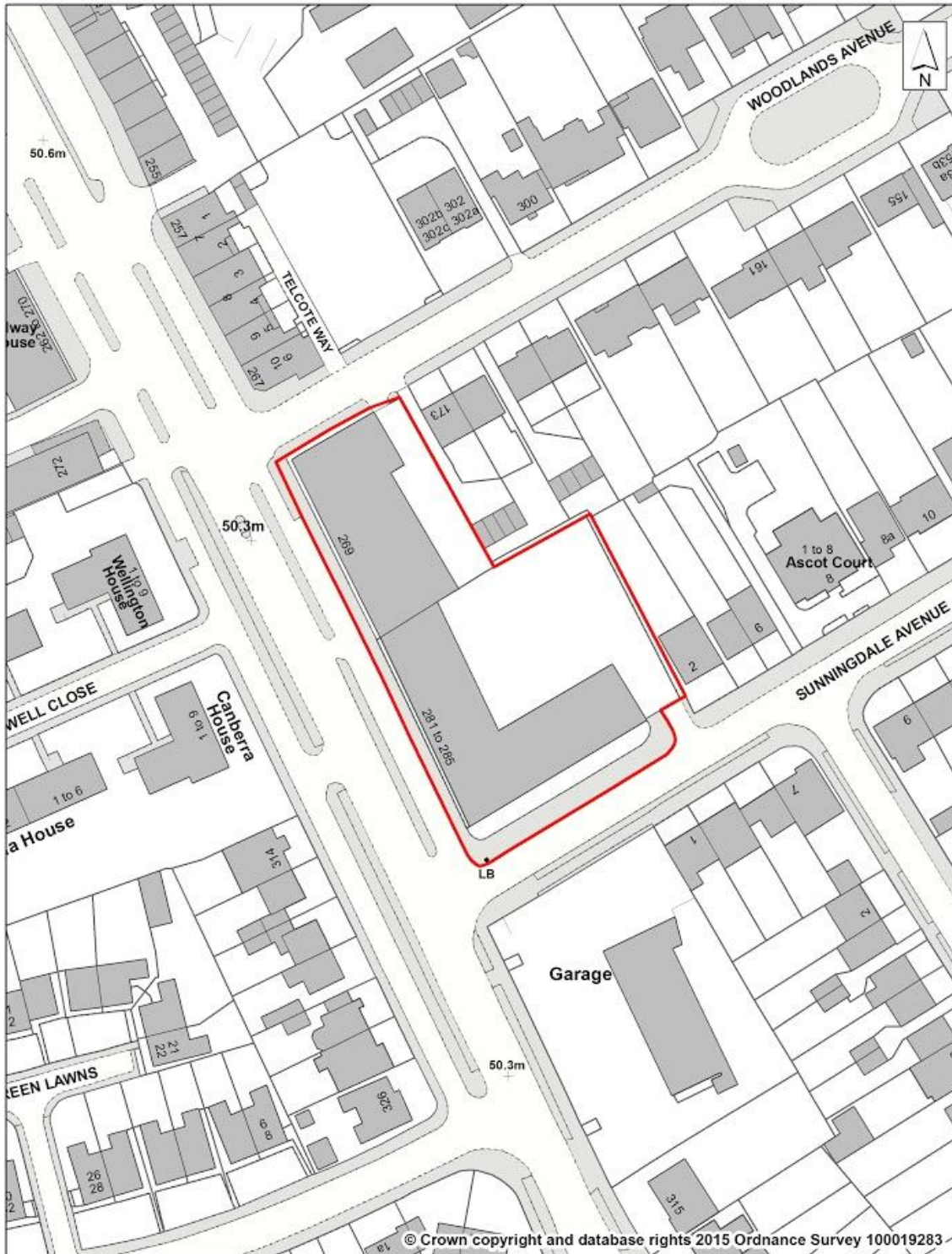


New Homes

POLICY SA 9: Audit House and Bellway House, Ruislip

ATLAS OF PROPOSED CHANGES TO UDP PROPOSALS MAP
REVISED PROPOSED SUBMISSION VERSION

Map 19.10

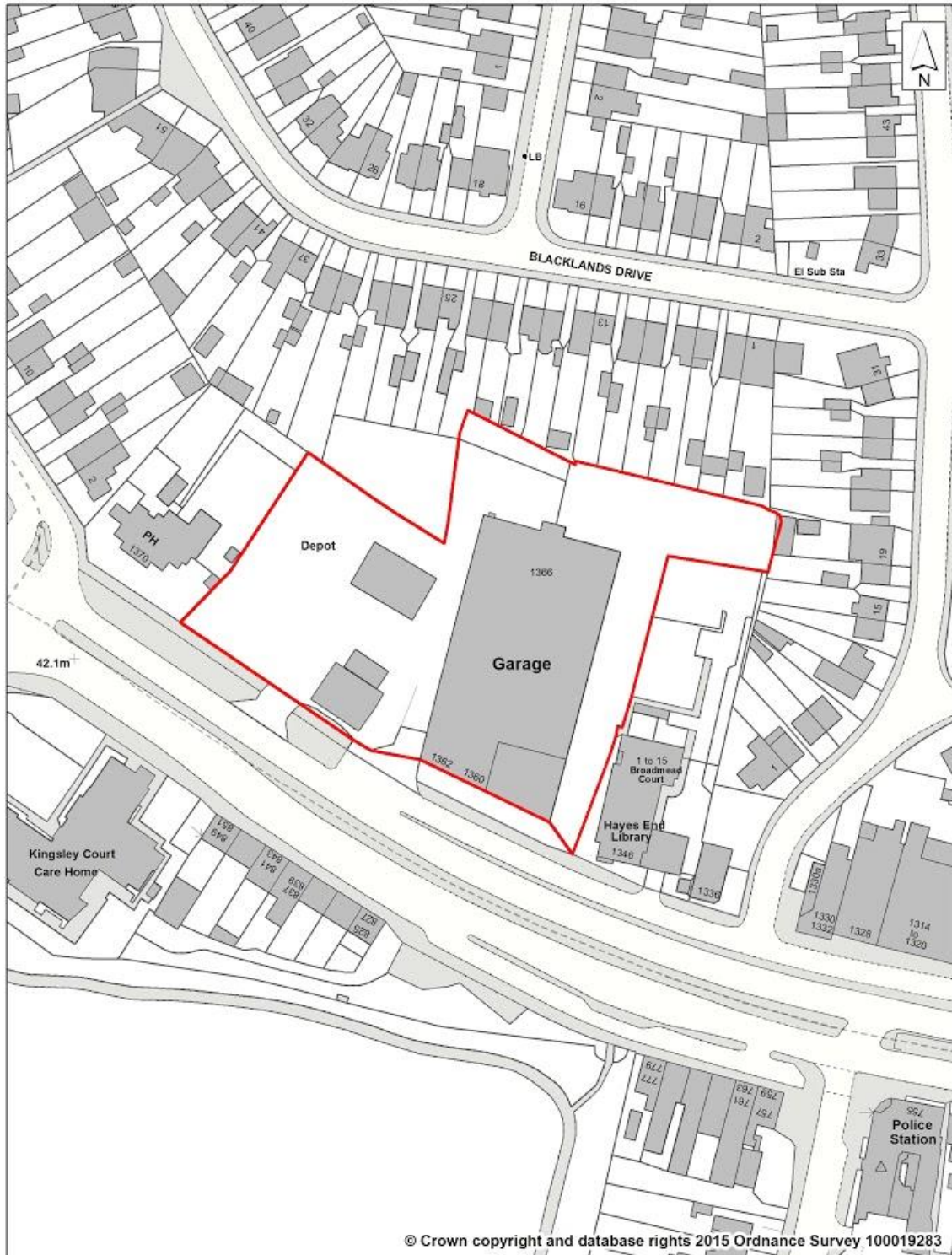


New Homes

POLICY SA 10: 269 - 285 Field End Road, Ruislip

ATLAS OF PROPOSED CHANGES TO UDP PROPOSALS MAP
REVISED PROPOSED SUBMISSION VERSION

Map 19.11

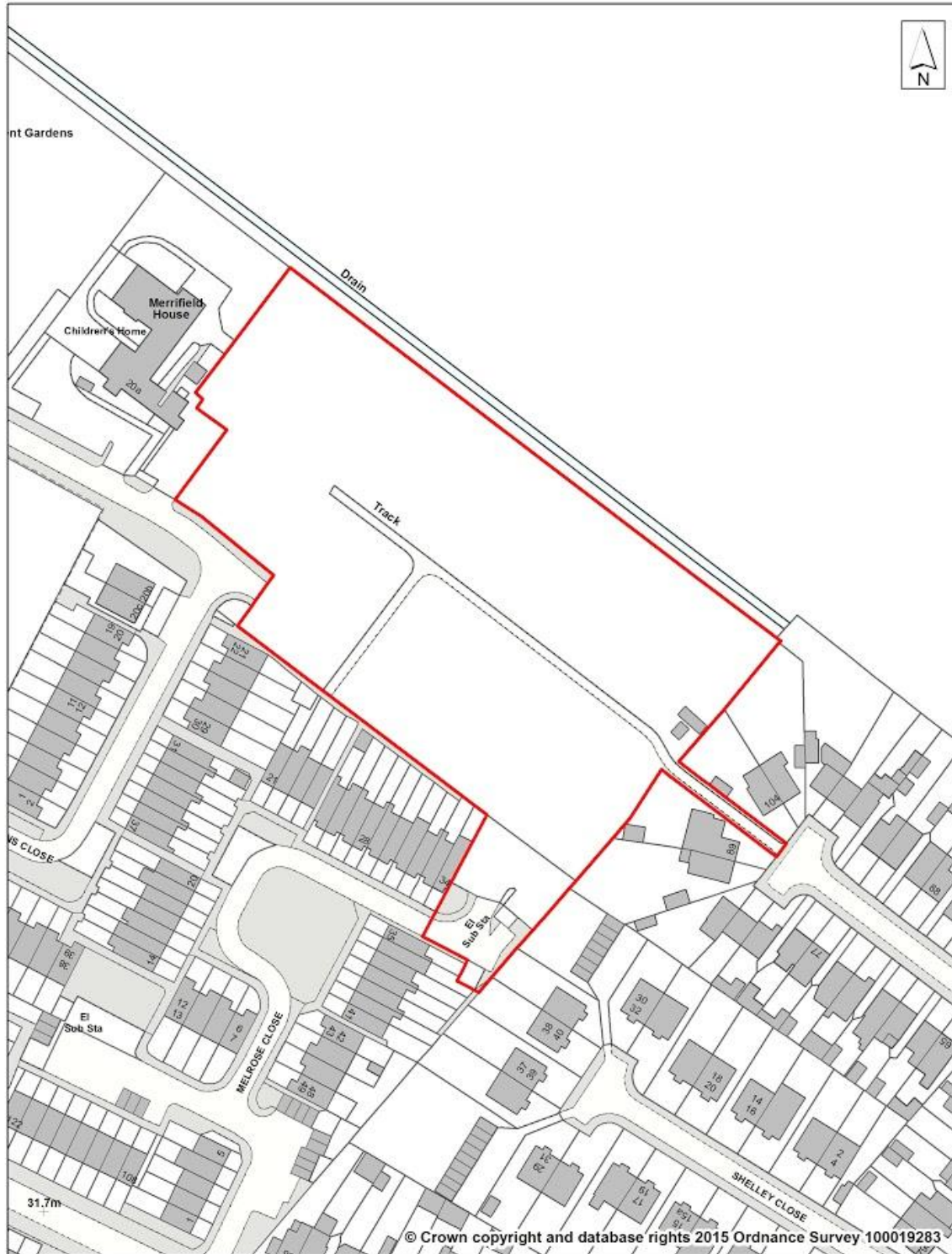


New Homes

POLICY SA 11: Charles Wilson Engineers, Uxbridge Road

ATLAS OF PROPOSED CHANGES TO UDP PROPOSALS MAP
REVISED PROPOSED SUBMISSION VERSION

Map 19.12

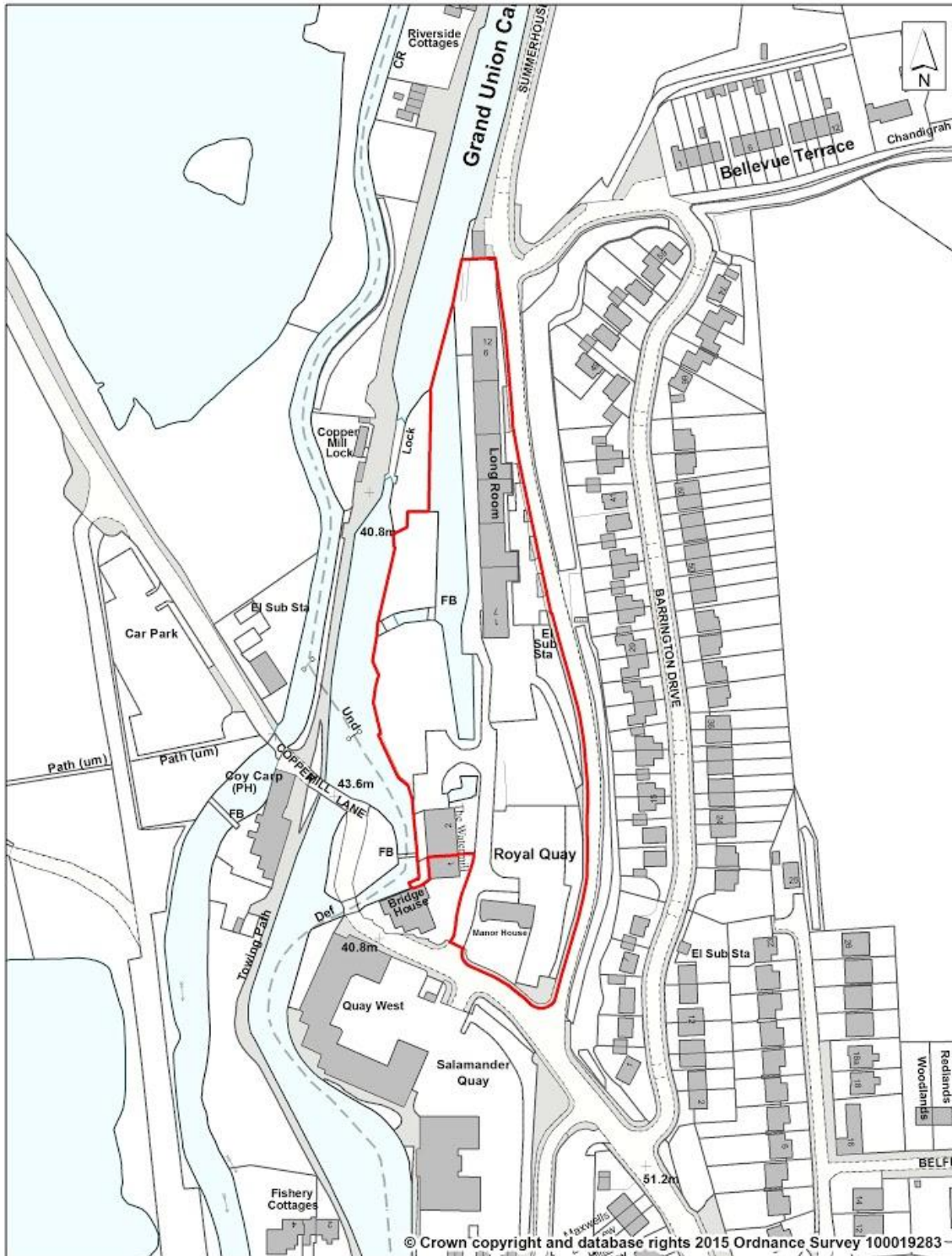


New Homes

POLICY SA 12: Former Allotments Site, Burns Close, Hayes

ATLAS OF PROPOSED CHANGES TO UDP PROPOSALS MAP
REVISED PROPOSED SUBMISSION VERSION

Map 19.13



New Homes

POLICY SA 13: Royal Quay, Summerhouse Lane

Map 19.14



New Homes

POLICY SA 14: Former Master Brewer and Hillingdon Circus, Long Lane

ATLAS OF PROPOSED CHANGES TO UDP PROPOSALS MAP
REVISED PROPOSED SUBMISSION VERSION

Map 19.15



New Homes

POLICY SA 15: Royal Mail Sorting Office, Ruislip Manor

ATLAS OF PROPOSED CHANGES TO UDP PROPOSALS MAP
REVISED PROPOSED SUBMISSION VERSION

Map 19.16

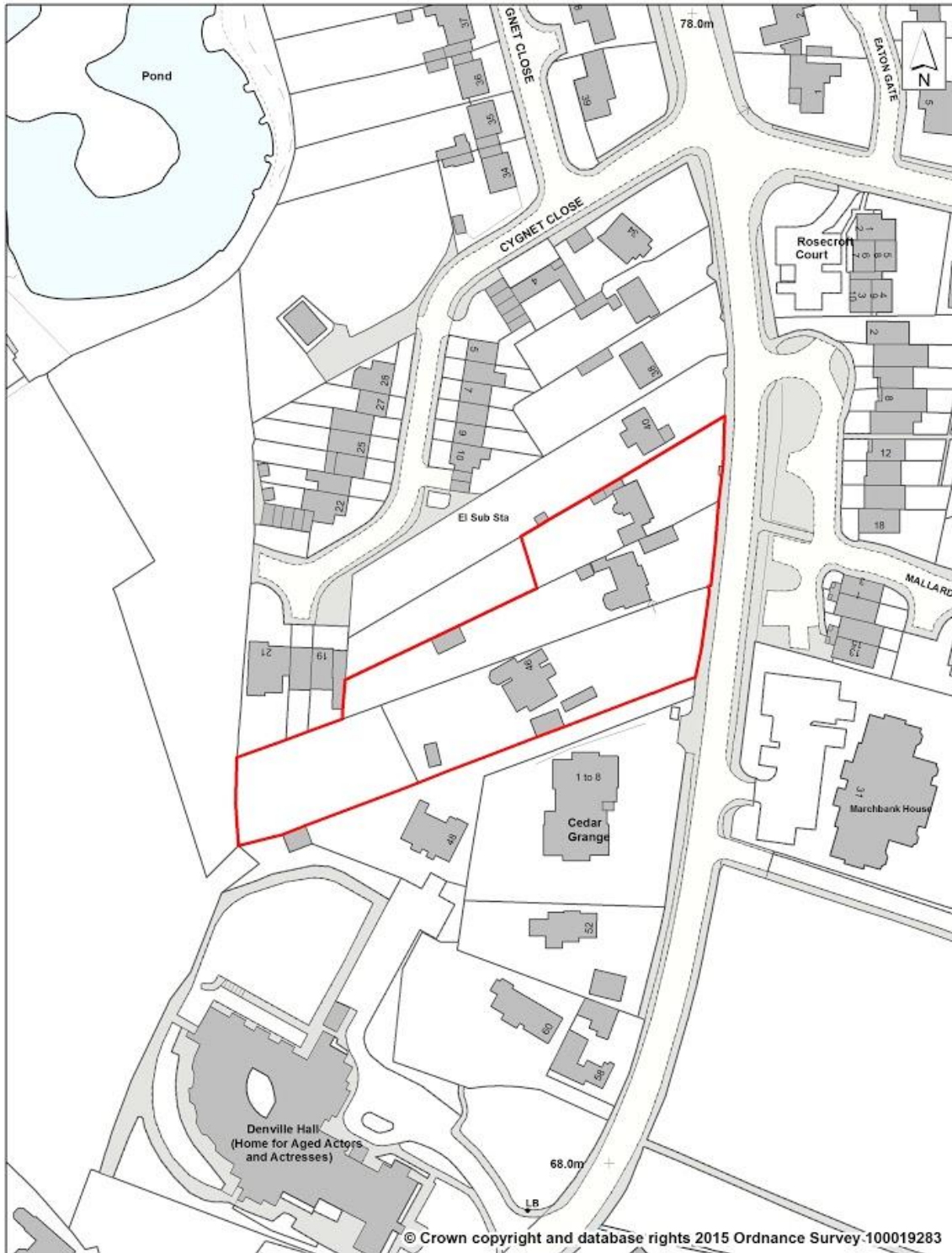


New Homes

POLICY SA 16: Northwood Station, Northwood

ATLAS OF PROPOSED CHANGES TO UDP PROPOSALS MAP
REVISED PROPOSED SUBMISSION VERSION

Map 19.17

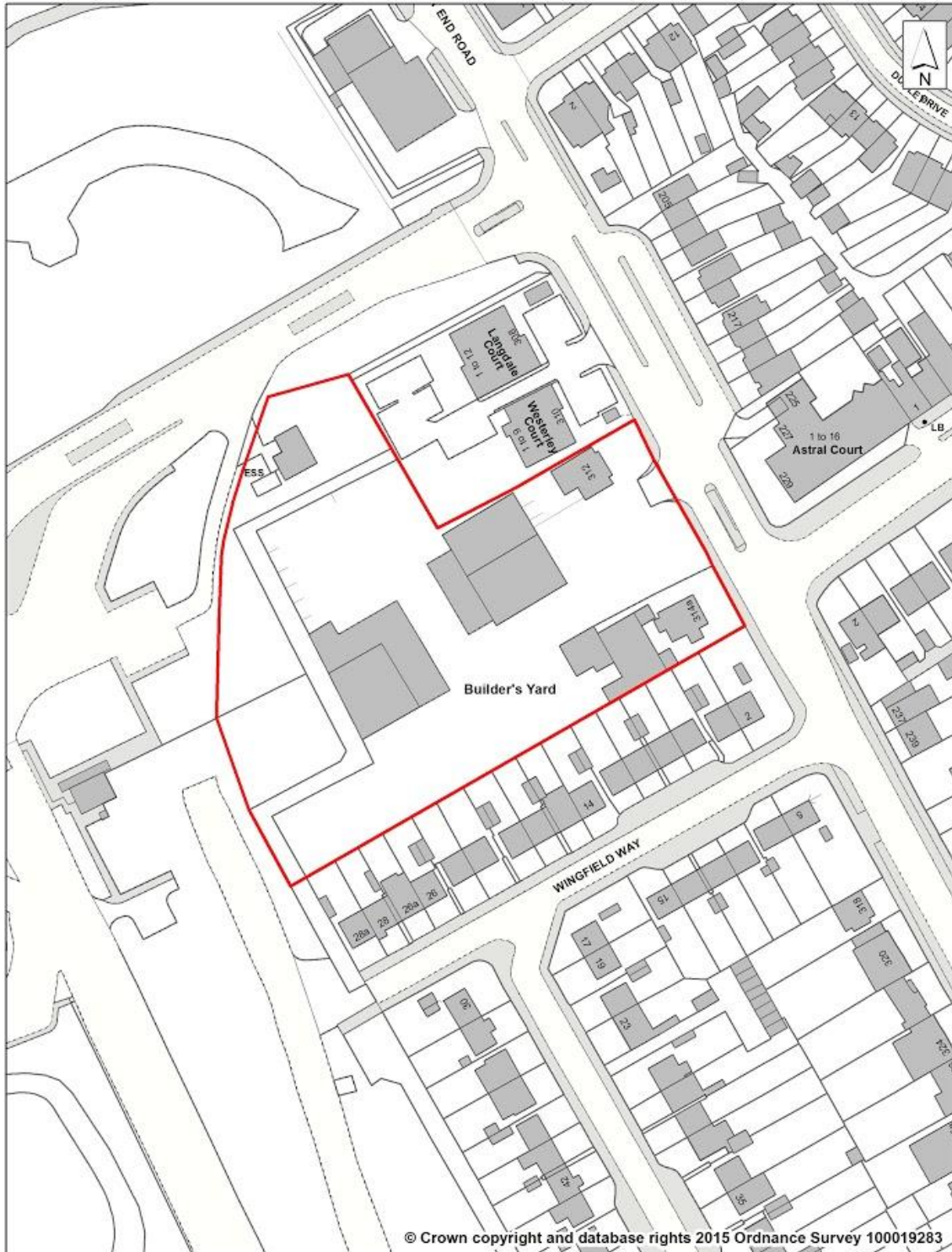


New Homes

POLICY SA 17: 42 - 46 Ducks Hill Road, Northwood

ATLAS OF PROPOSED CHANGES TO UDP PROPOSALS MAP
REVISED PROPOSED SUBMISSION VERSION

Map 19.18



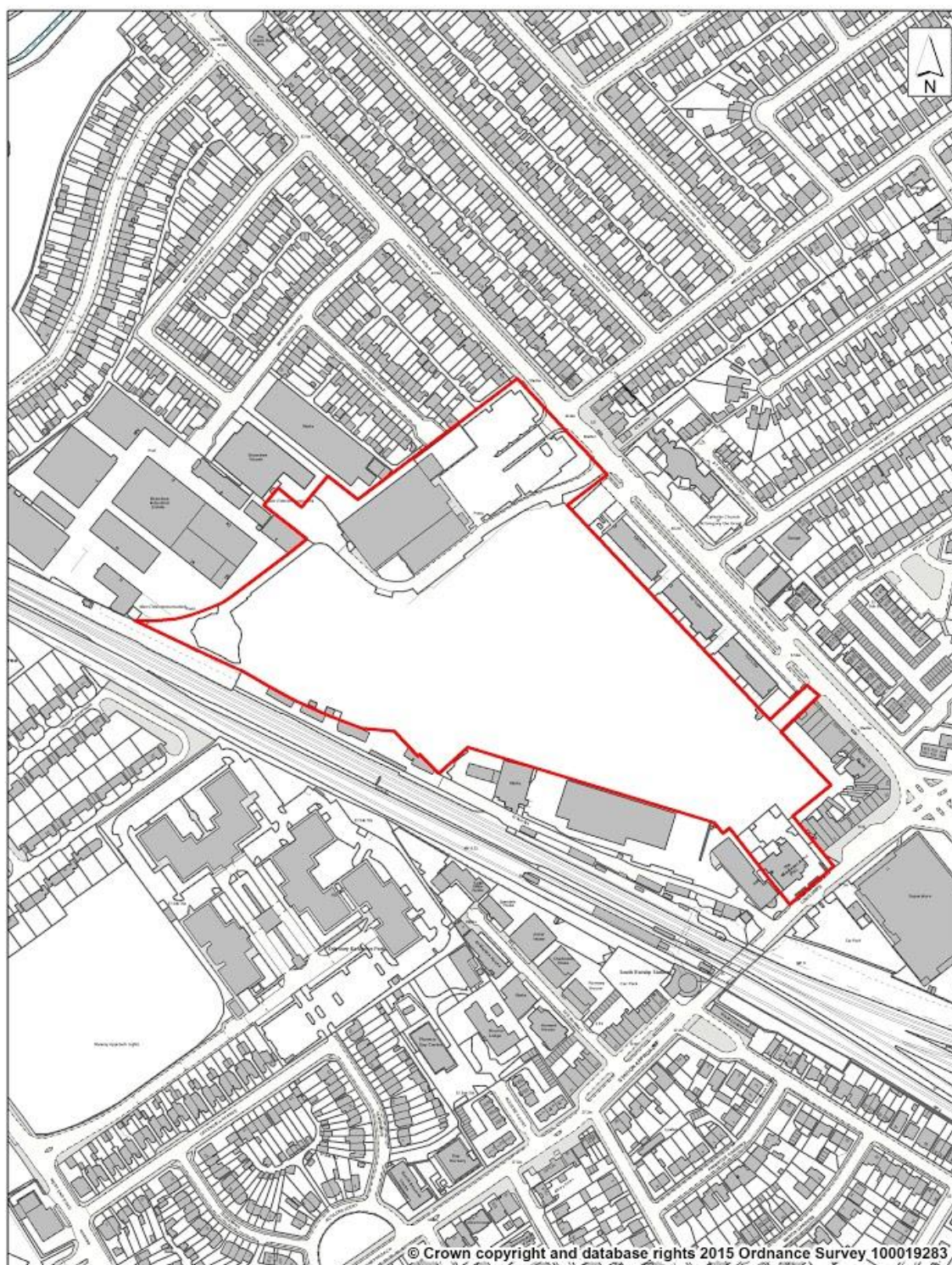
© Crown copyright and database rights 2015 Ordnance Survey 100019283

New Homes

POLICY SA 18: West End Road, South Ruislip

ATLAS OF PROPOSED CHANGES TO UDP PROPOSALS MAP
REVISED PROPOSED SUBMISSION VERSION

Map 19.19

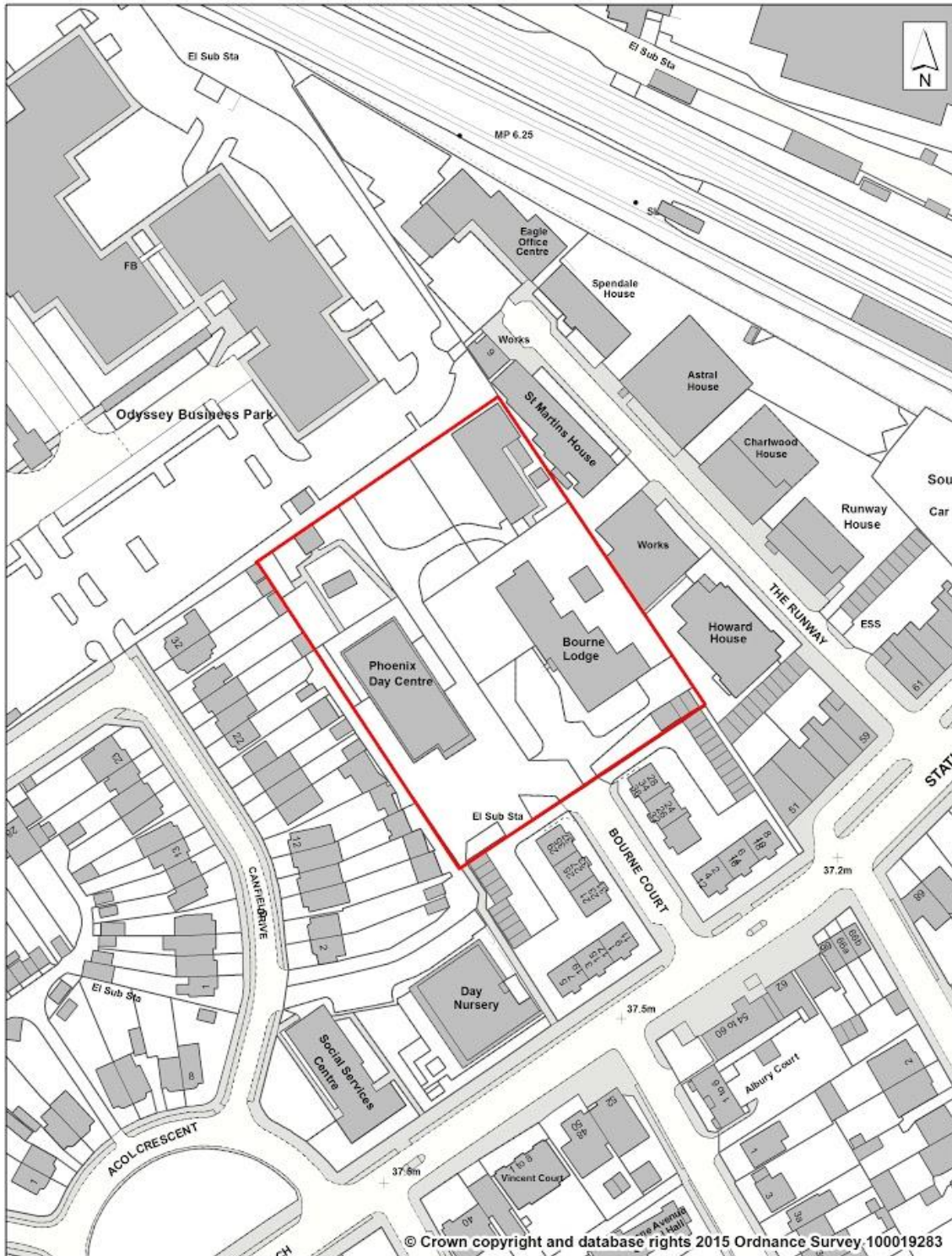


New Homes

POLICY SA 21: Braintree Road, South Ruislip

ATLAS OF PROPOSED CHANGES TO UDP PROPOSALS MAP
REVISED PROPOSED SUBMISSION VERSION

Map 19.20

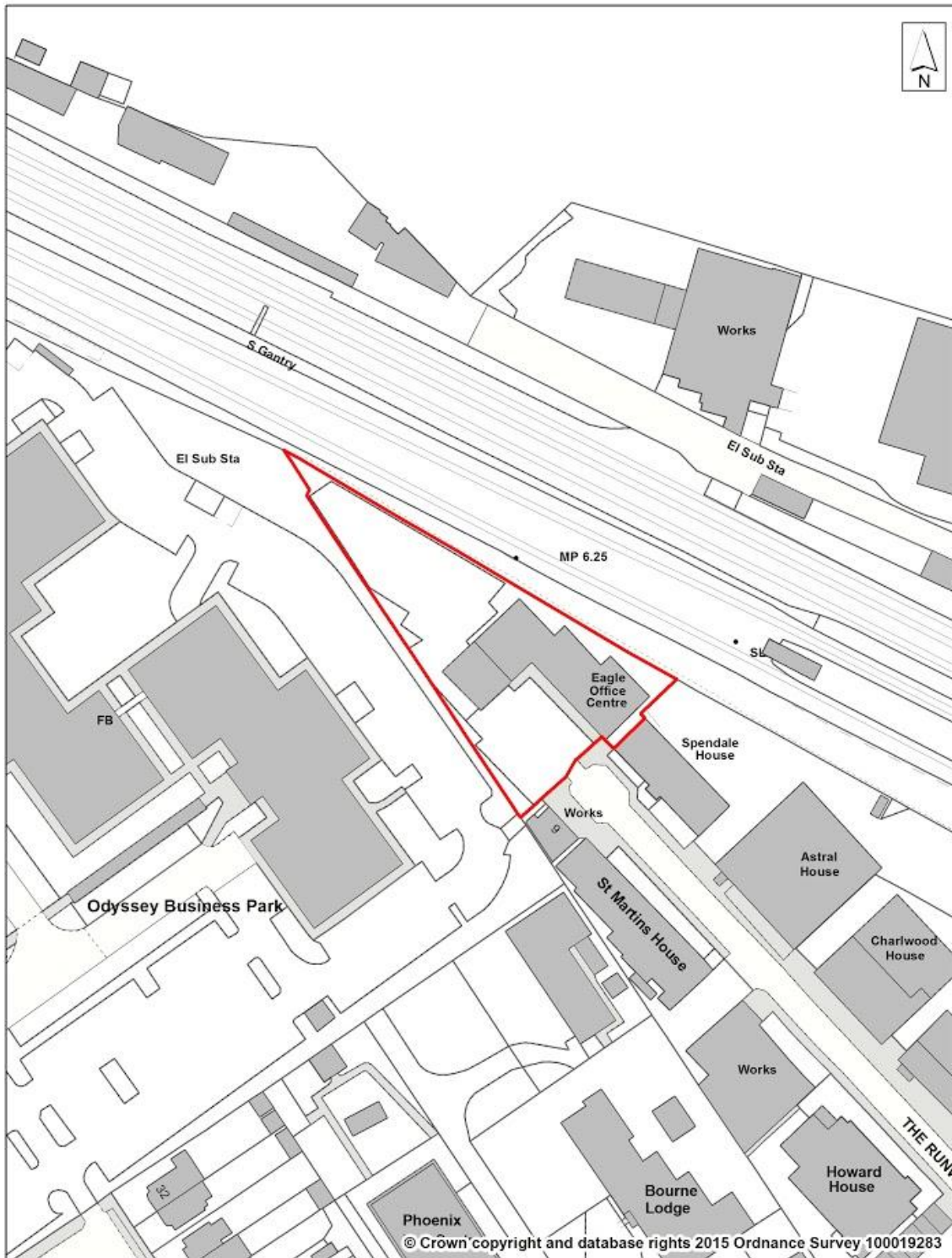


New Homes

POLICY SA 20: Bourne Court Site, Bourne Court, South Ruislip

ATLAS OF PROPOSED CHANGES TO UDP PROPOSALS MAP
REVISED PROPOSED SUBMISSION VERSION

Map 19.21

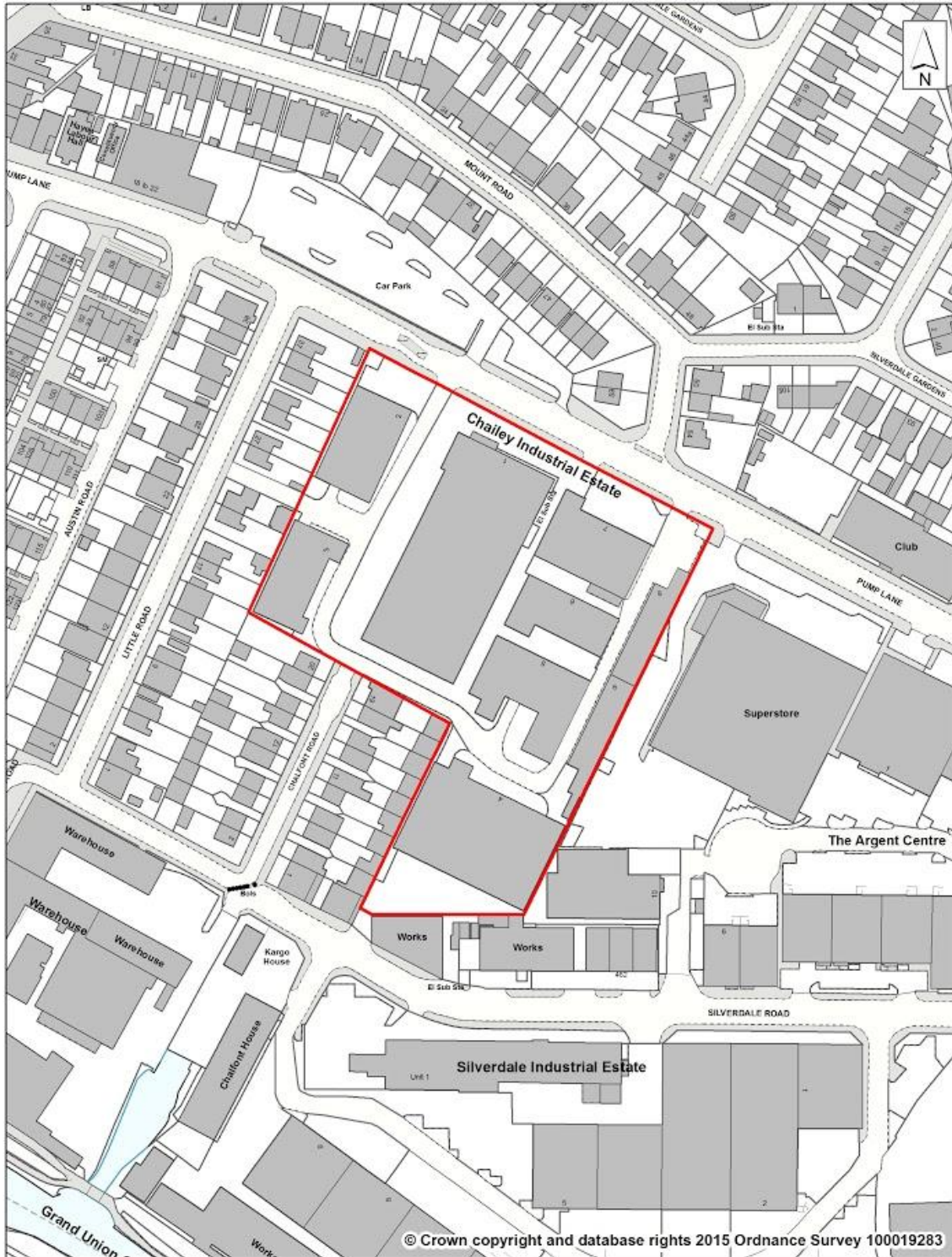


New Homes

POLICY SA 21: Eagle House, The Runway, Ruislip

ATLAS OF PROPOSED CHANGES TO UDP PROPOSALS MAP
REVISED PROPOSED SUBMISSION VERSION

Map 19.22

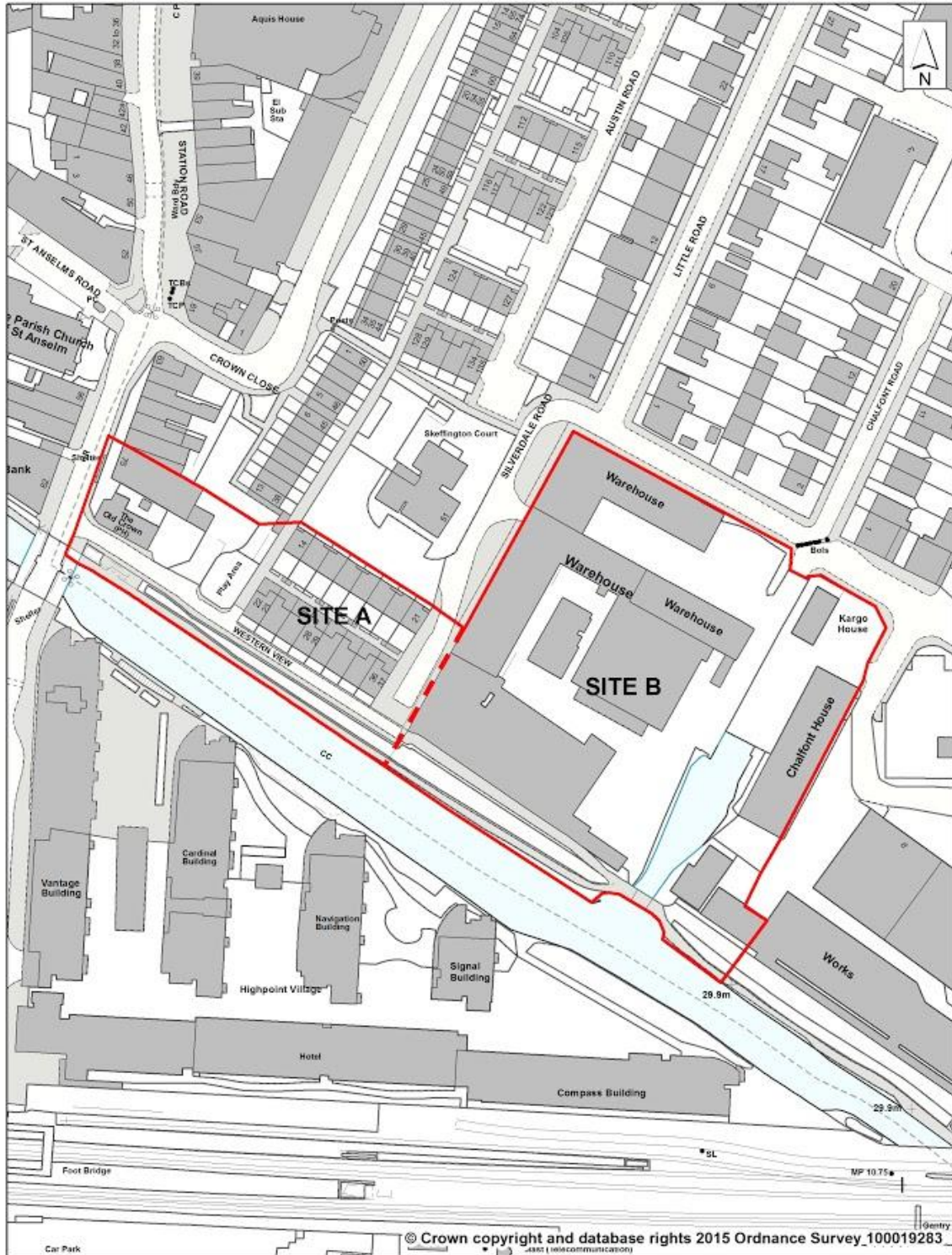


New Homes

POLICY SA 22 : Chailey Industrial Estate, Pump Lane, Hayes

ATLAS OF PROPOSED CHANGES TO UDP PROPOSALS MAP
REVISED PROPOSED SUBMISSION VERSION

Map 19.23

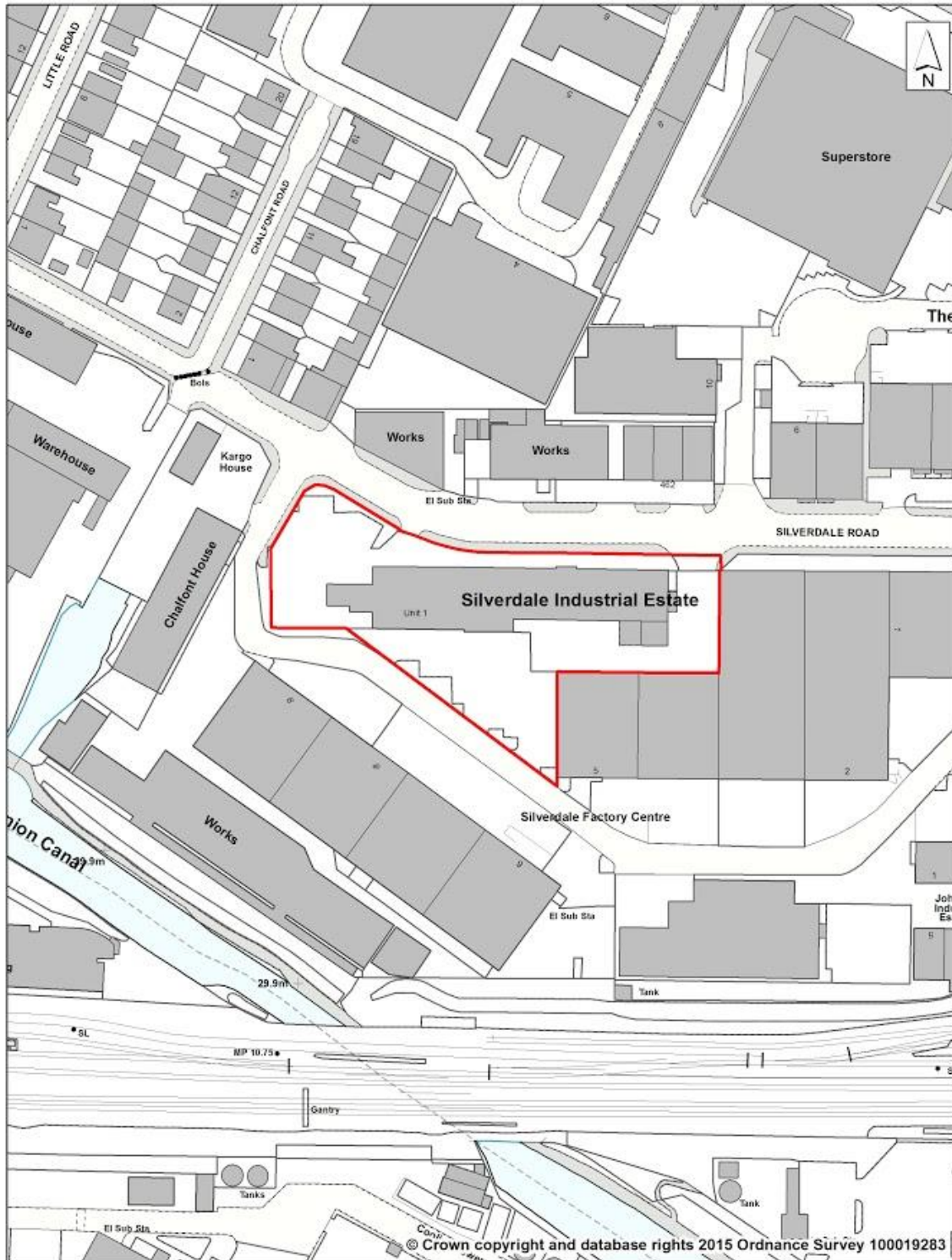


New Homes

POLICY SA 23 :Silverdale Road/ Western View, Hayes

ATLAS OF PROPOSED CHANGES TO UDP PROPOSALS MAP
REVISED PROPOSED SUBMISSION VERSION

Map 19.24



New Homes

POLICY SA 24: Benlow Works, Hayes

ATLAS OF PROPOSED CHANGES TO UDP PROPOSALS MAP
REVISED PROPOSED SUBMISSION VERSION

Map 19.25

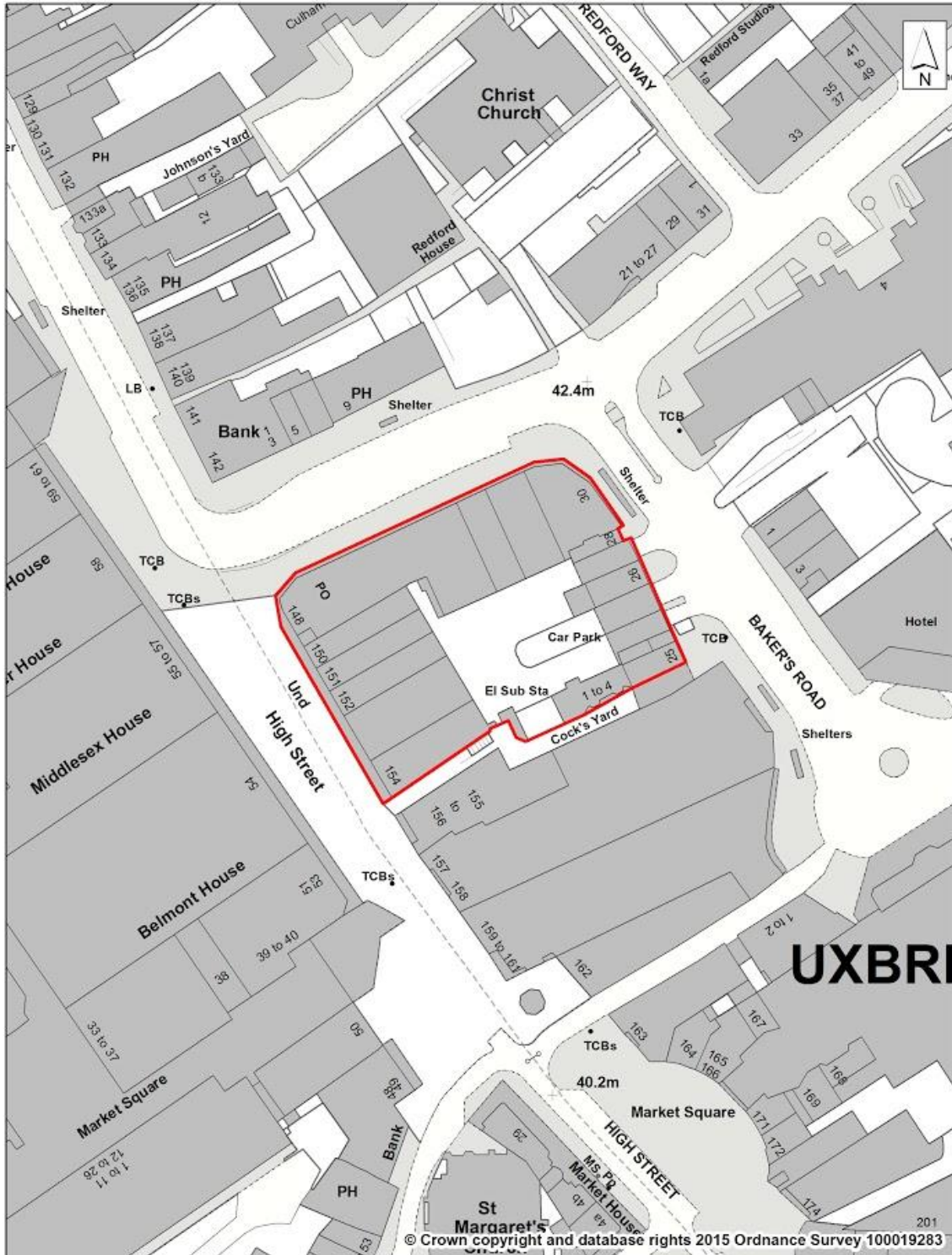


New Homes

POLICY SA 25: Long Lane, Hillingdon

ATLAS OF PROPOSED CHANGES TO UDP PROPOSALS MAP
REVISED PROPOSED SUBMISSION VERSION

Map 19.26

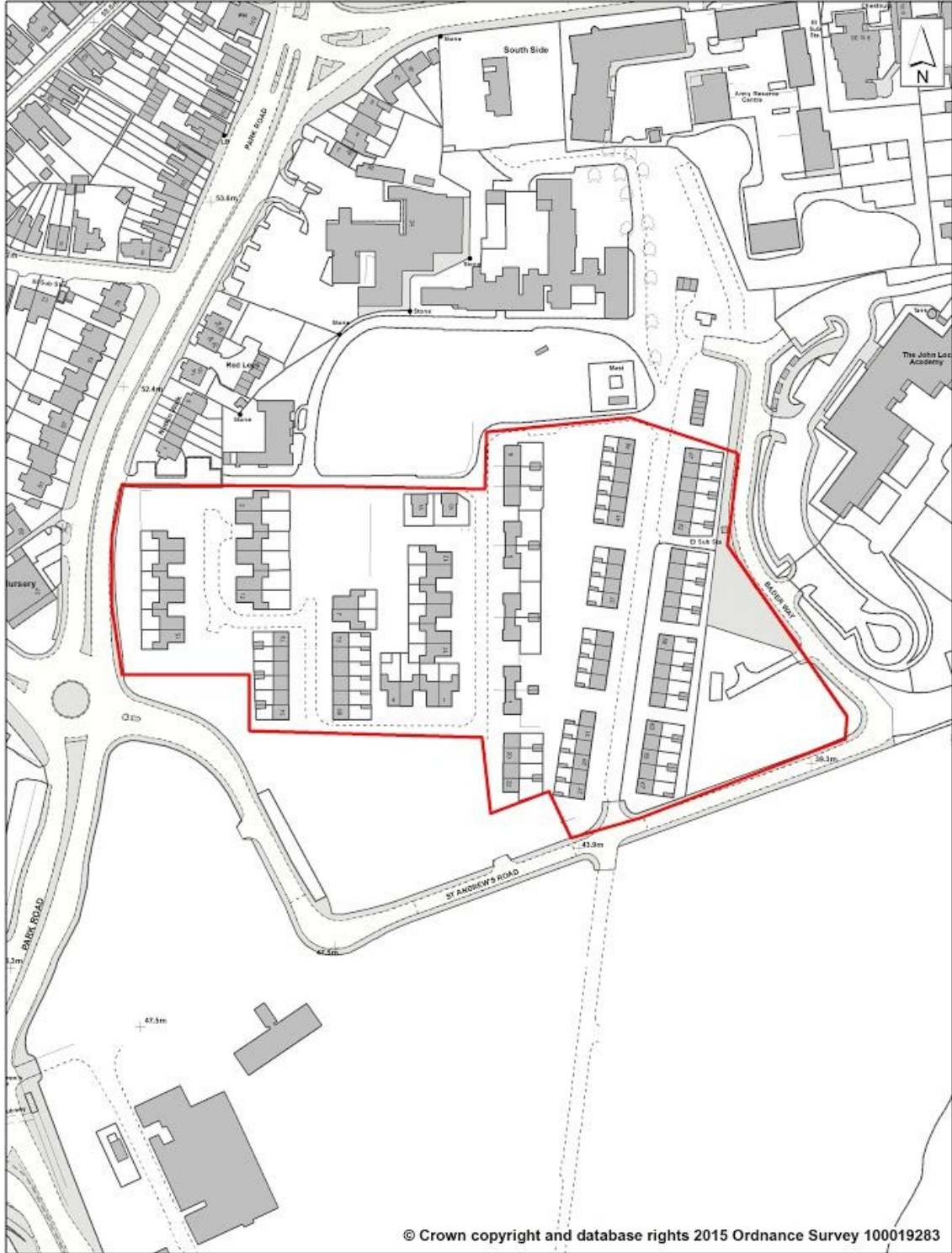


New Homes

POLICY SA 26: 148 - 154 High Street, 25 -33 Bakers Road, Uxbridge

ATLAS OF PROPOSED CHANGES TO UDP PROPOSALS MAP
REVISED PROPOSED SUBMISSION VERSION

Map 19.27

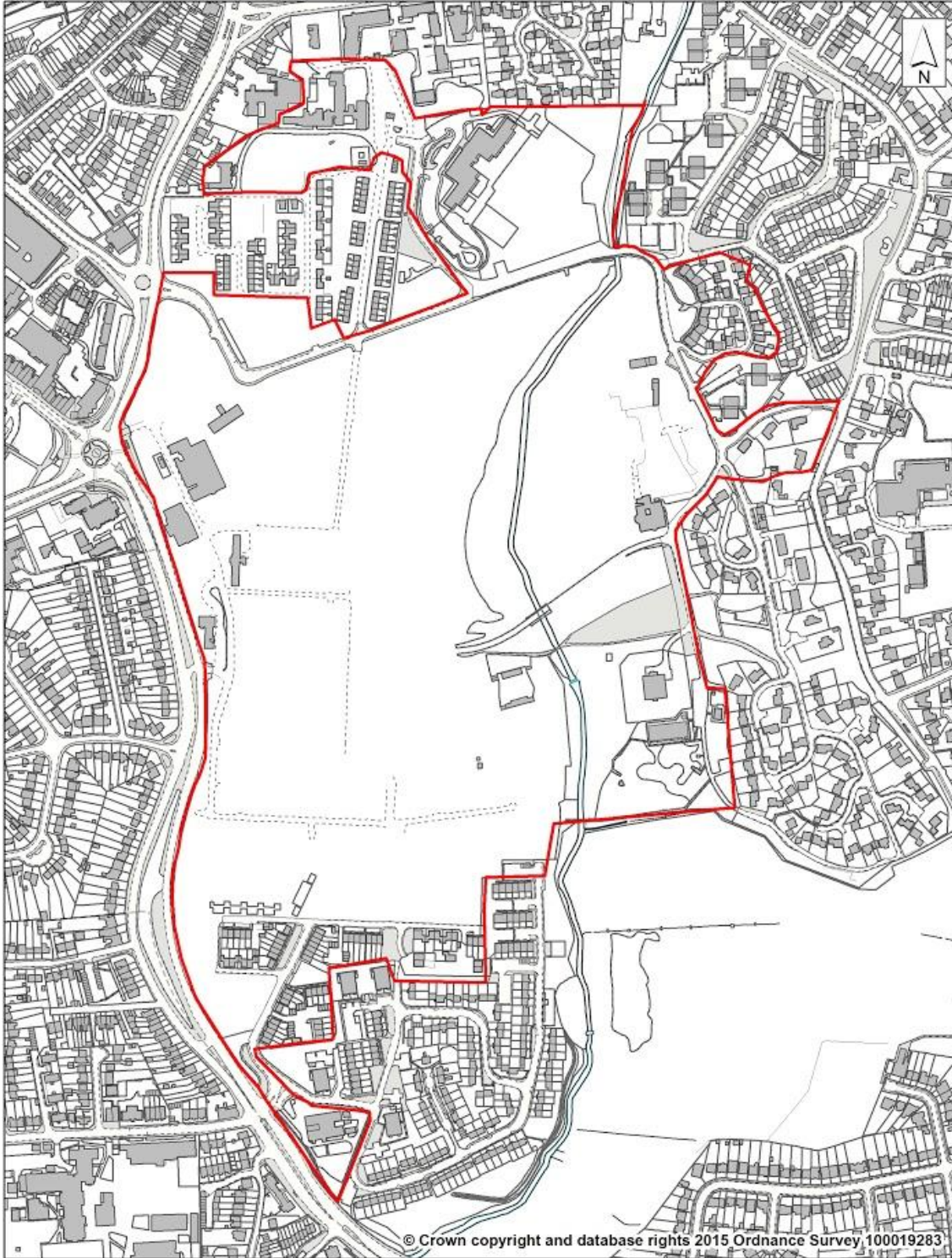


New Homes

POLICY SA 27: St Andrews Park, Annington Homes Site

ATLAS OF PROPOSED CHANGES TO UDP PROPOSALS MAP
REVISED PROPOSED SUBMISSION VERSION

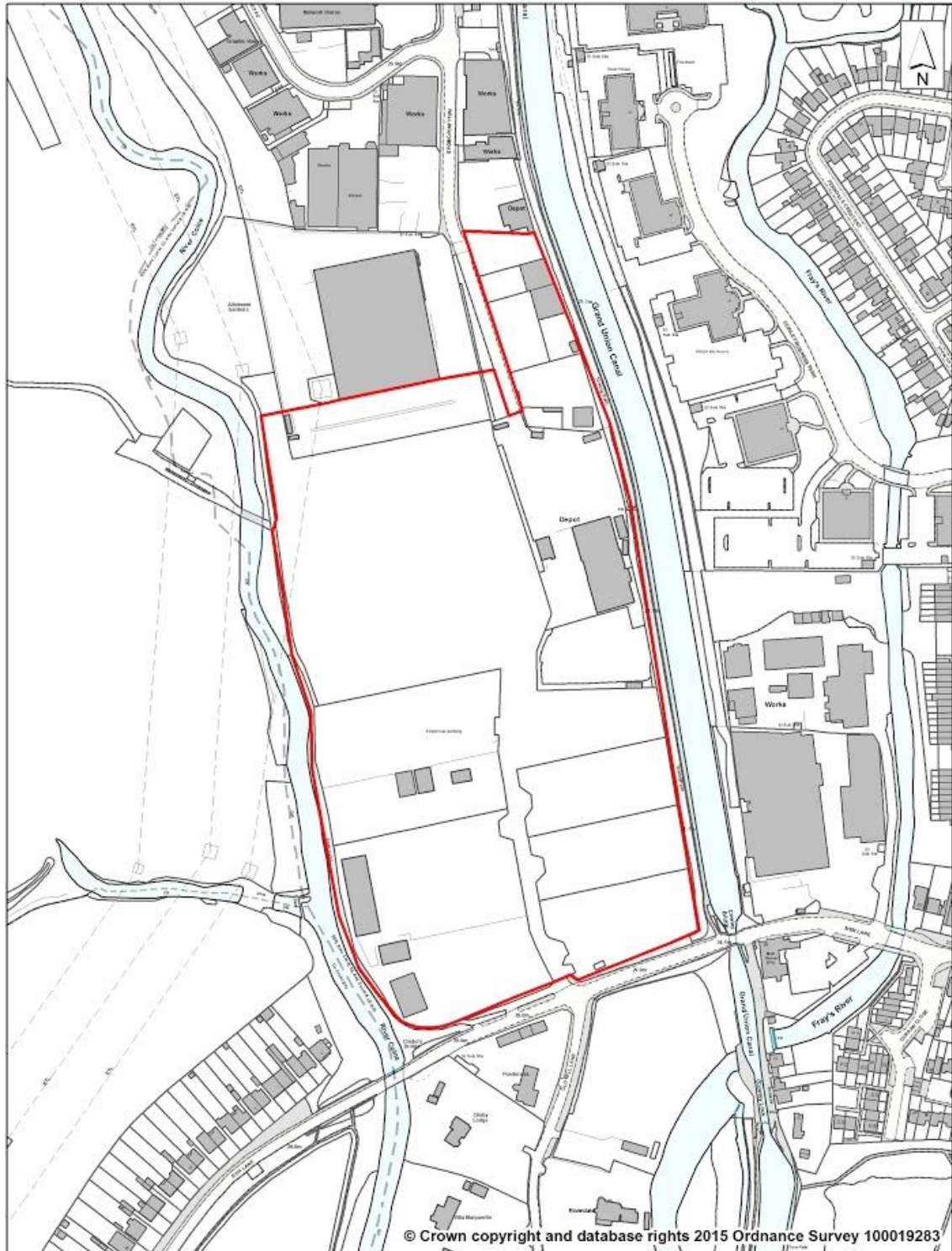
Map 19.28



New Homes

POLICY SA 28: St Andrews Park (Formerly RAF Uxbridge)

Map 19.29



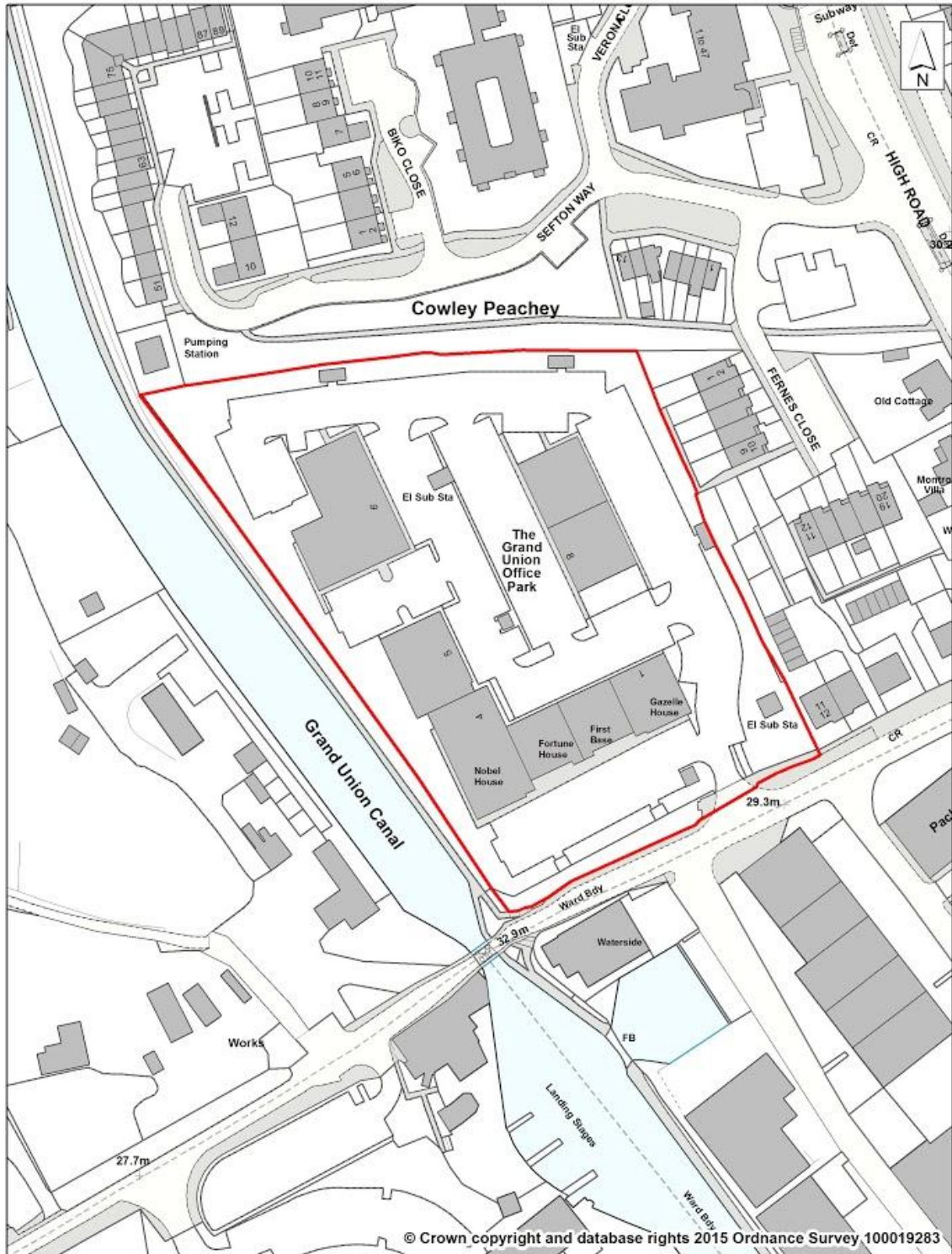
© Crown copyright and database rights 2015 Ordnance Survey 100019283

New Homes

POLICY SA 29: Cape Boards, Iver Lane, Uxbridge

ATLAS OF PROPOSED CHANGES TO UDP PROPOSALS MAP
REVISED PROPOSED SUBMISSION VERSION

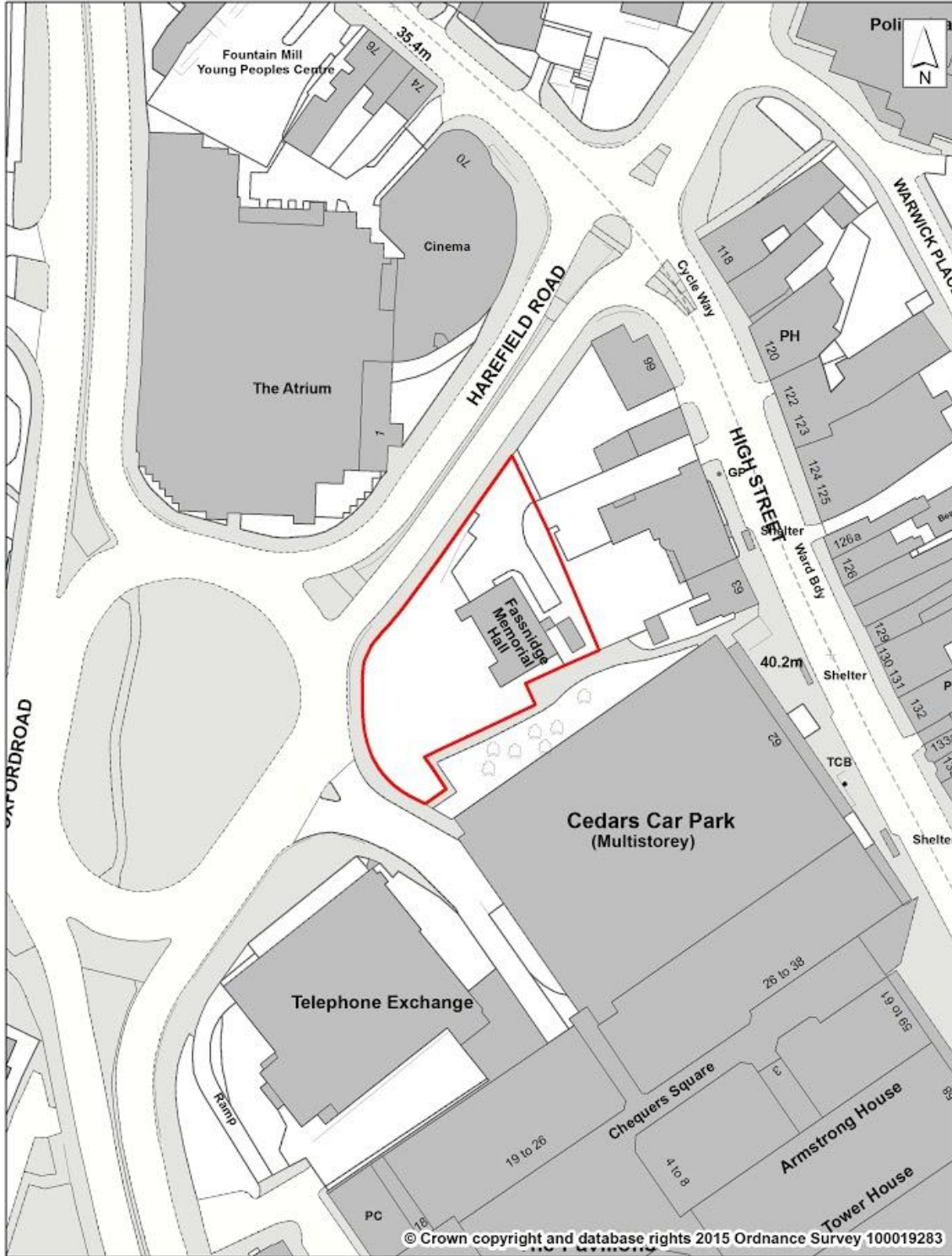
Map 19.30



New Homes

ATLAS OF PROPOSED CHANGES TO UDP PROPOSALS MAP
REVISED PROPOSED SUBMISSION VERSION

Map 19.31

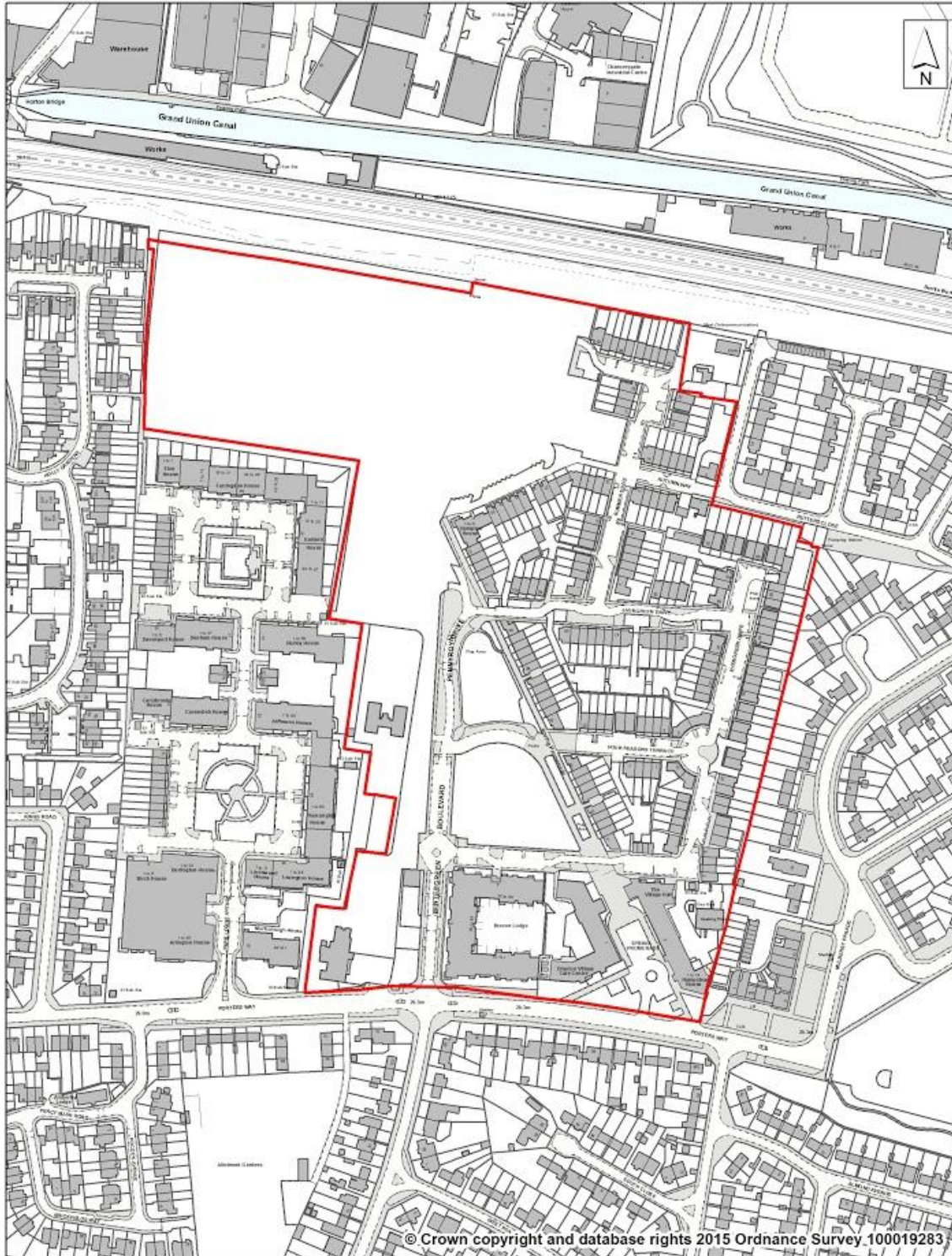


New Homes

POLICY SA 31: Fassnidge Memorial Hall, High Street, Uxbridge

ATLAS OF PROPOSED CHANGES TO UDP PROPOSALS MAP
REVISED PROPOSED SUBMISSION VERSION

Map 19.32

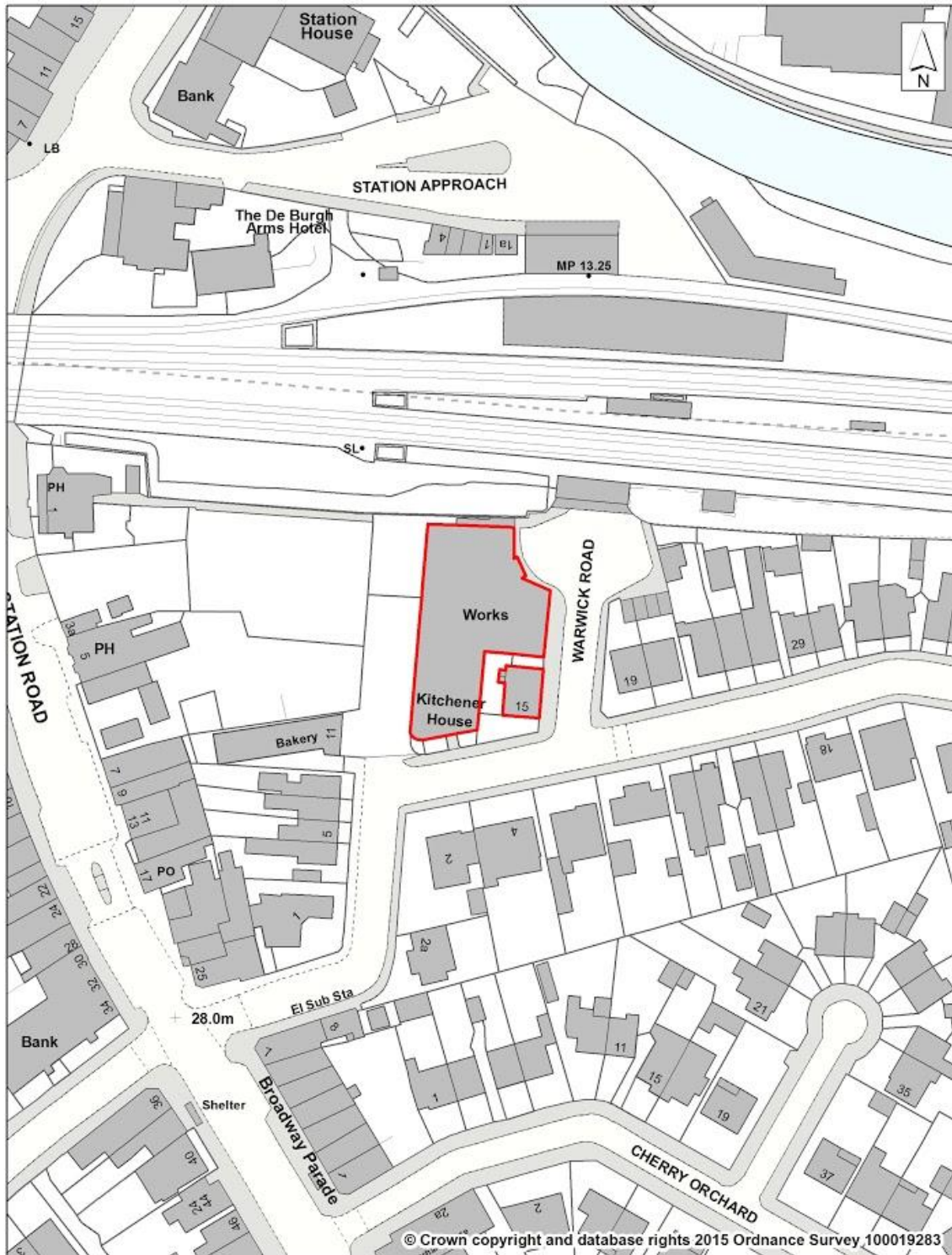


New Homes

POLICY SA 32: Porters Way, West Drayton

ATLAS OF PROPOSED CHANGES TO UDP PROPOSALS MAP
REVISED PROPOSED SUBMISSION VERSION

Map 19.33

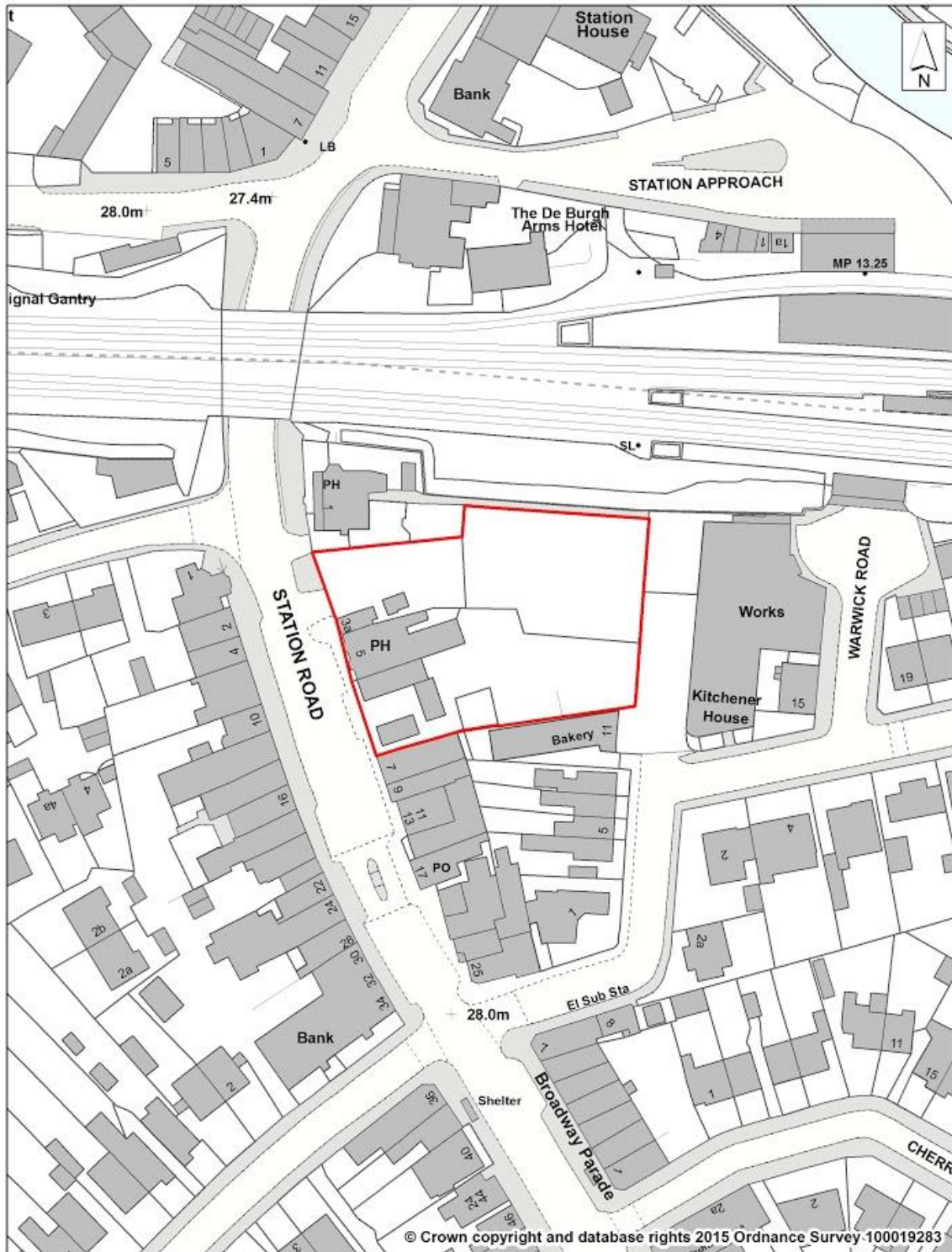


New Homes

POLICY SA 33: Kitchener House, Warwick Road, West Drayton

ATLAS OF PROPOSED CHANGES TO UDP PROPOSALS MAP
REVISED PROPOSED SUBMISSION VERSION

Map 19.34

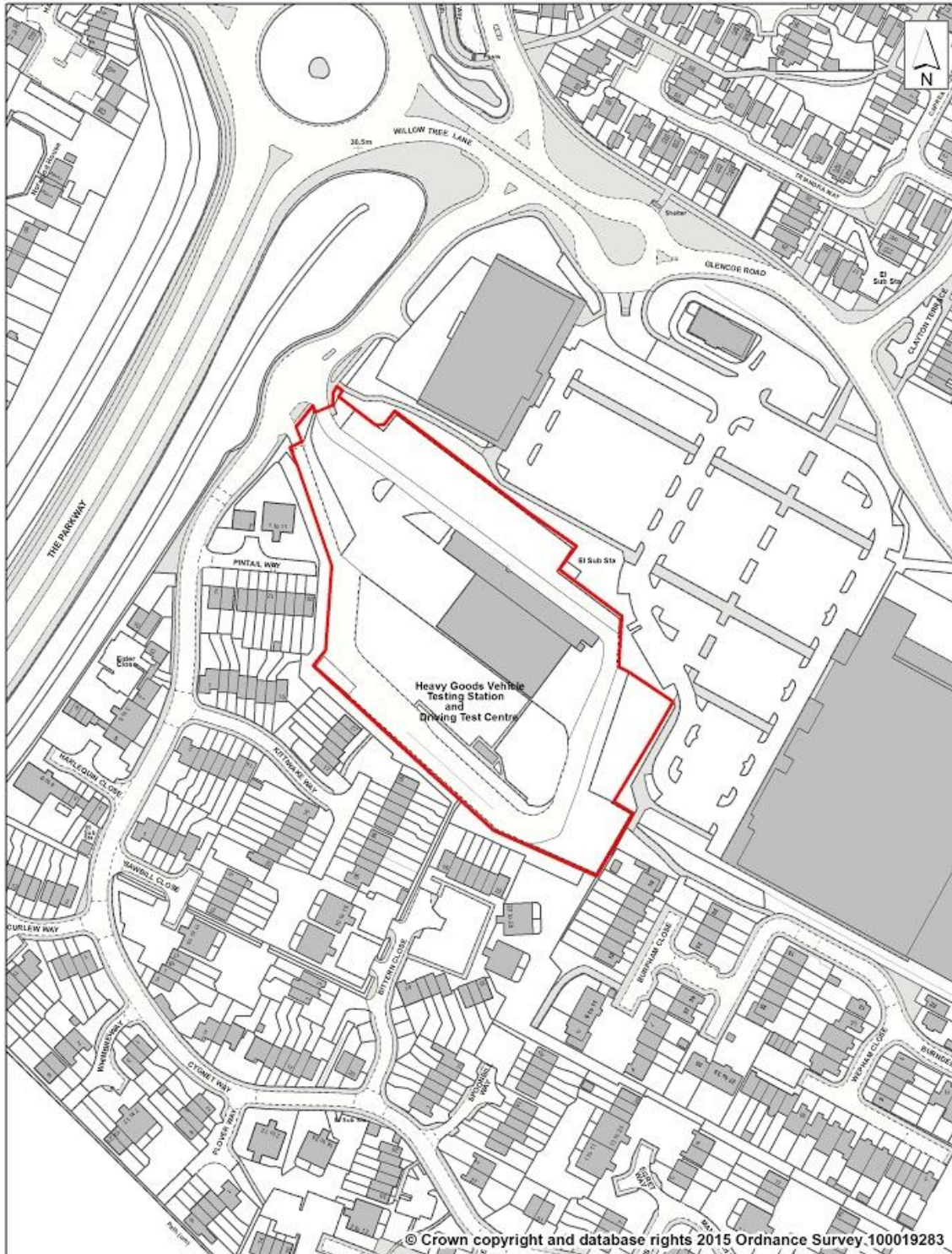


New Homes

POLICY SA 34: Blues Bar, Station Road, West Drayton

ATLAS OF PROPOSED CHANGES TO UDP PROPOSALS MAP
REVISED PROPOSED SUBMISSION VERSION

Map 19.35

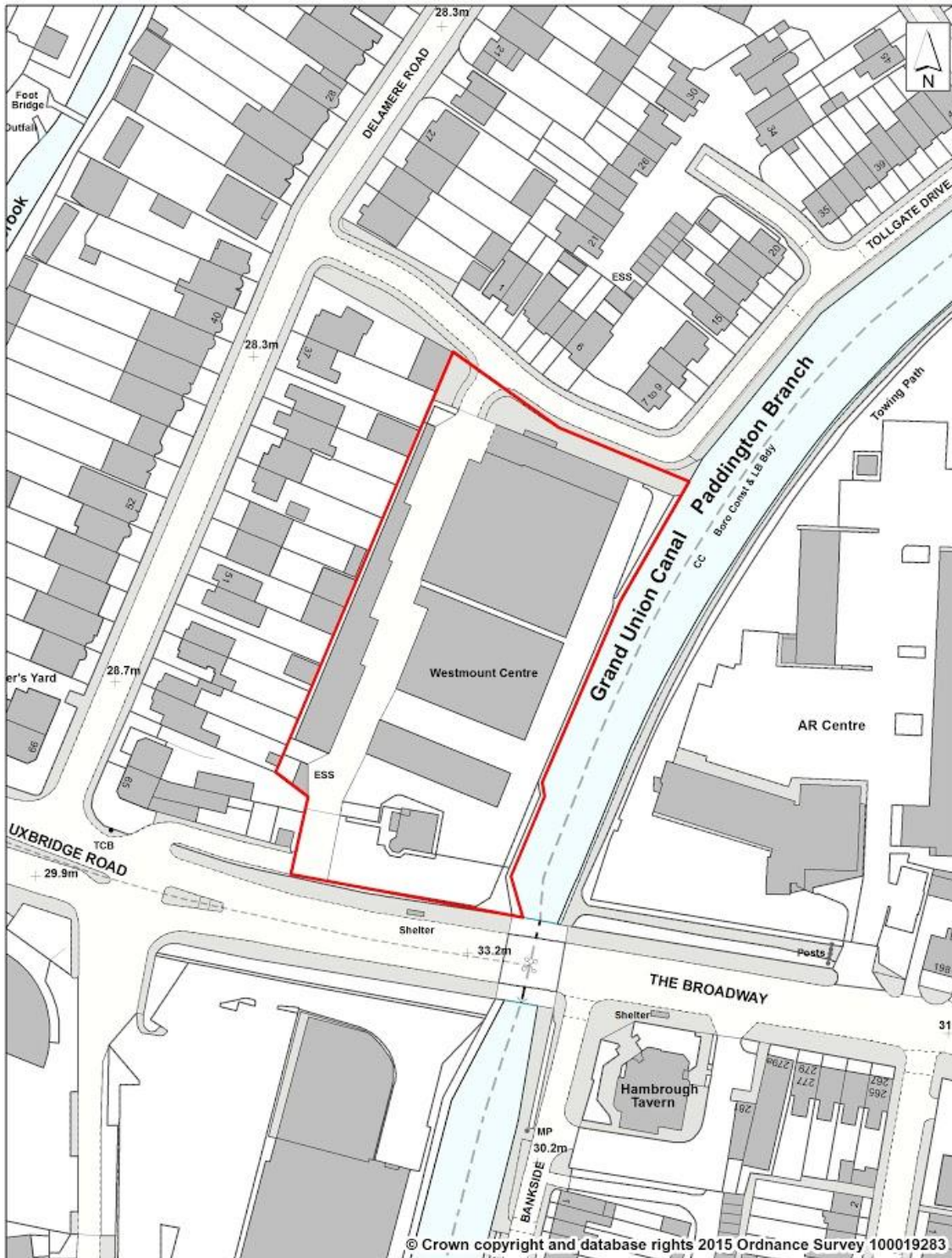


New Homes

POLICY SA 35: Former Vehicle Testing Station, Cygnet Way, Yeading

ATLAS OF PROPOSED CHANGES TO UDP PROPOSALS MAP
REVISED PROPOSED SUBMISSION VERSION

Map 19.36

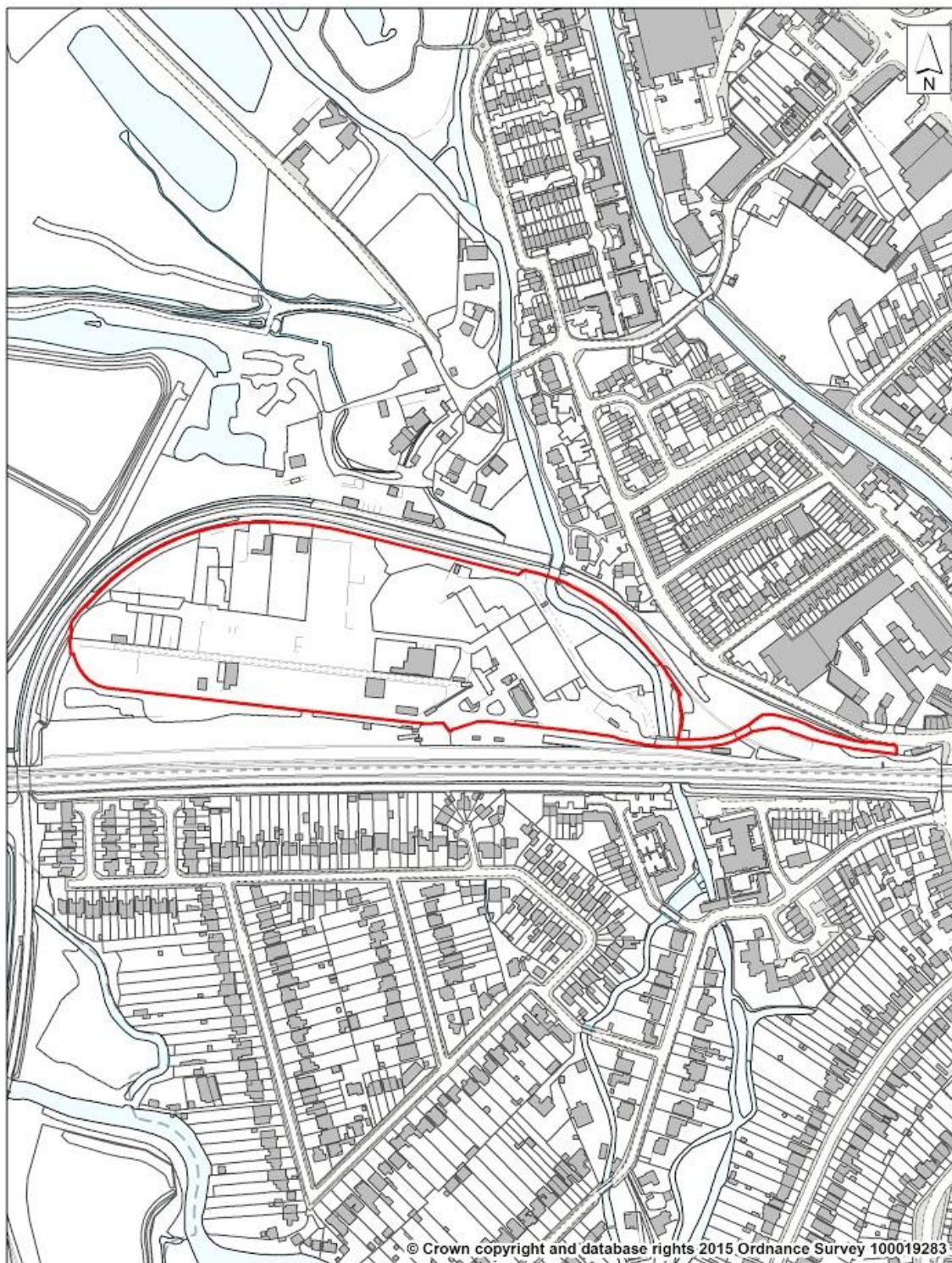


New Homes

POLICY SA 36: Hayes Bridge, Uxbridge Road, Yeading

ATLAS OF PROPOSED CHANGES TO UDP PROPOSALS MAP
REVISED PROPOSED SUBMISSION VERSION

Map 19.37

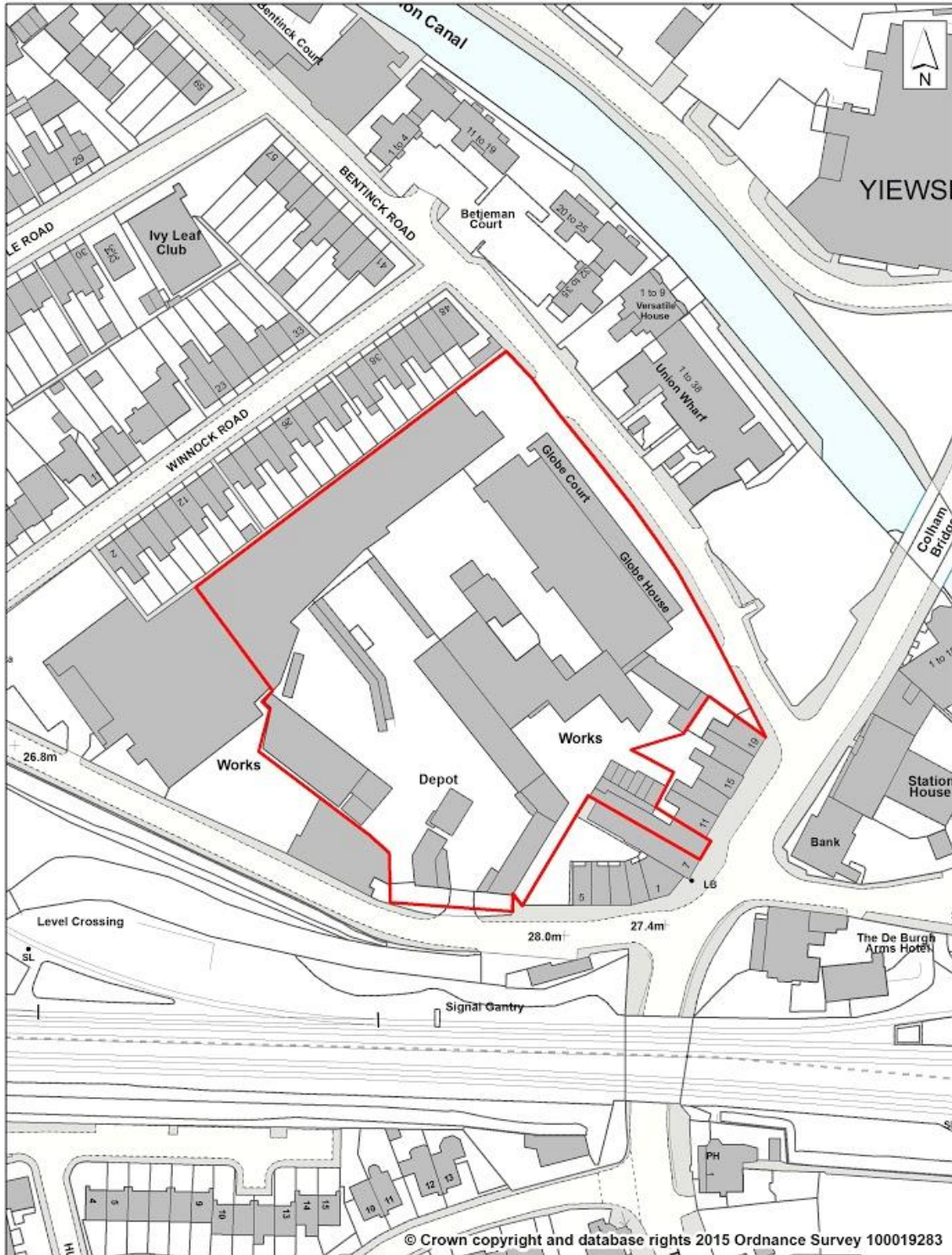


New Homes

POLICY SA 37: Old Coal Yard

ATLAS OF PROPOSED CHANGES TO UDP PROPOSALS MAP
REVISED PROPOSED SUBMISSION VERSION

Map 19.38

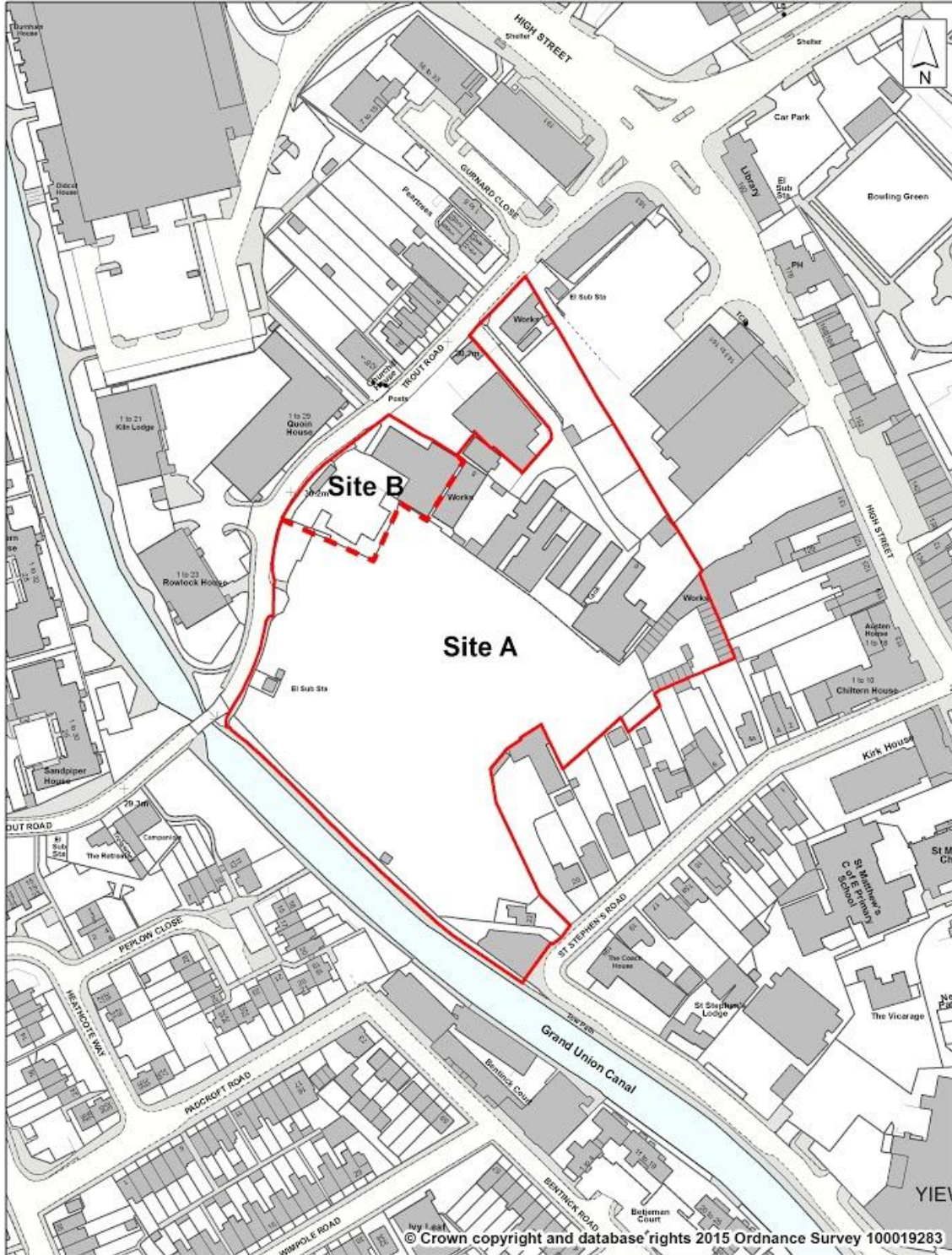


New Homes

POLICY SA 38: Parcrott Works, Tavistock Road, Yiewsley

ATLAS OF PROPOSED CHANGES TO UDP PROPOSALS MAP
REVISED PROPOSED SUBMISSION VERSION

Map 19.39

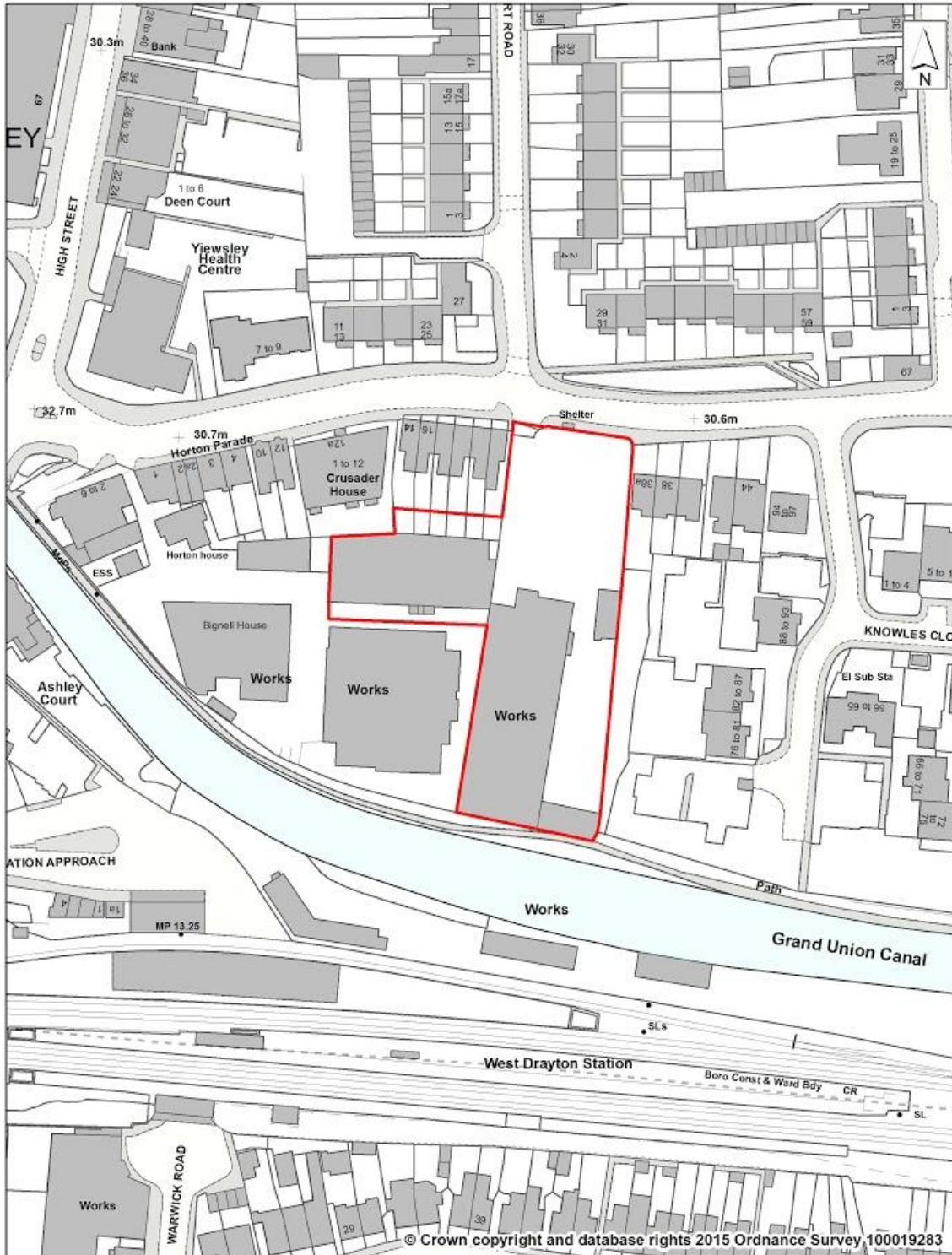


New Homes

POLICY SA 39: Trout Road, Yiewsley

ATLAS OF PROPOSED CHANGES TO UDP PROPOSALS MAP
REVISED PROPOSED SUBMISSION VERSION

Map 19.40

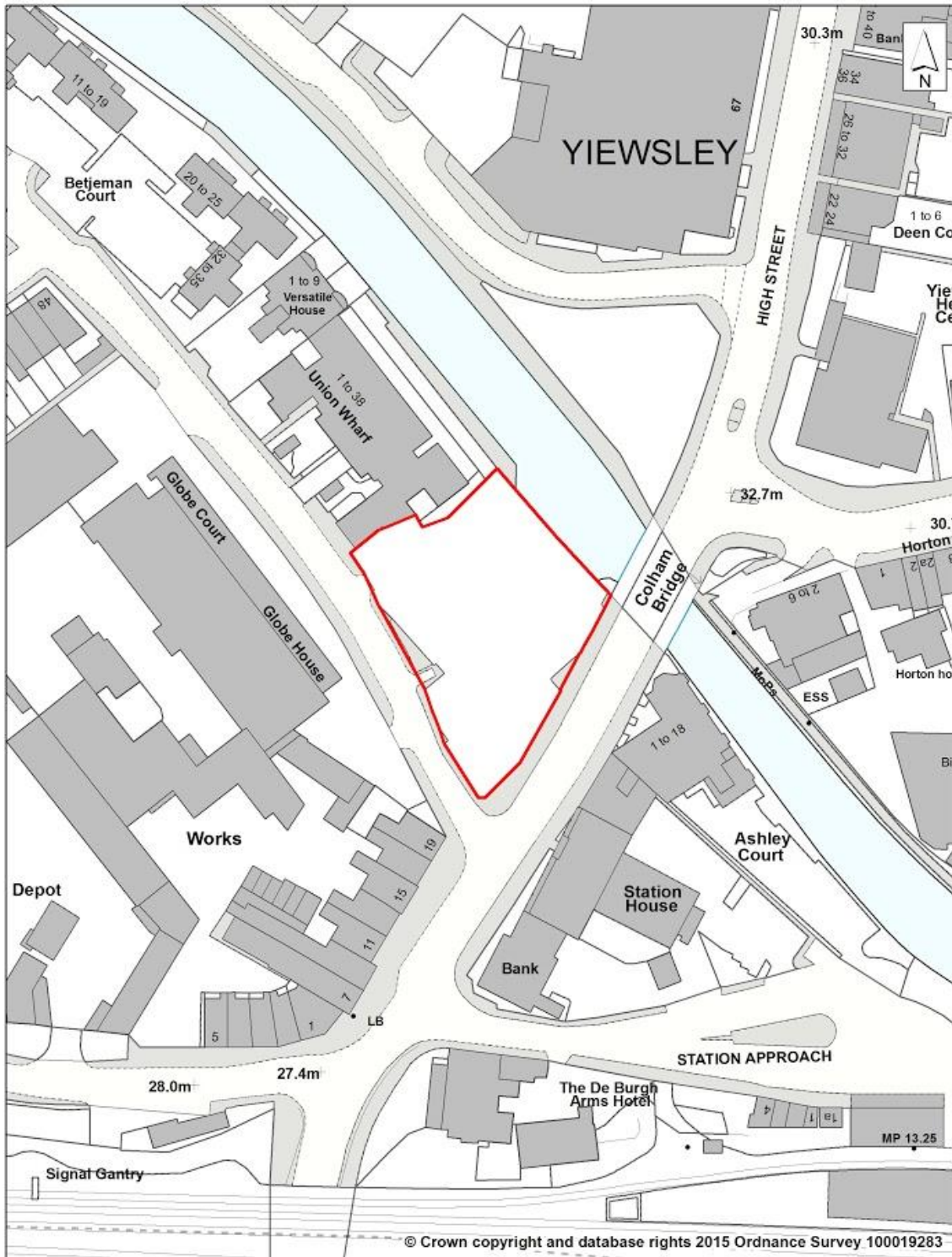


New Homes

POLICY SA 40: 26 -36 Horton Road, Yiewsley

ATLAS OF PROPOSED CHANGES TO UDP PROPOSALS MAP
REVISED PROPOSED SUBMISSION VERSION

Map 19.41

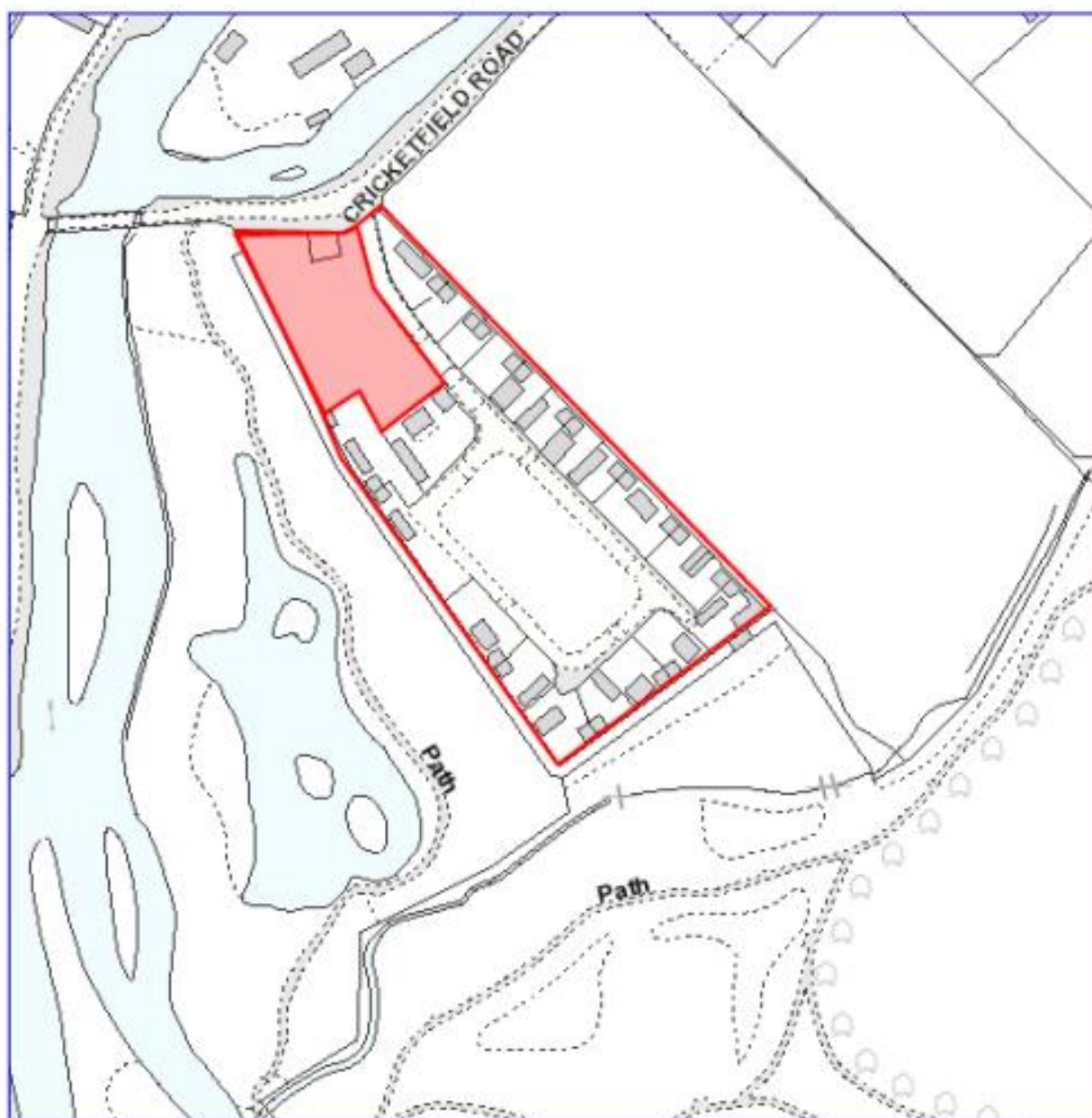


New Homes

POLICY SA 41:21 High Street, Yiewsley

Map 19.42

Map A: Extension Area within Existing Colne Park Site

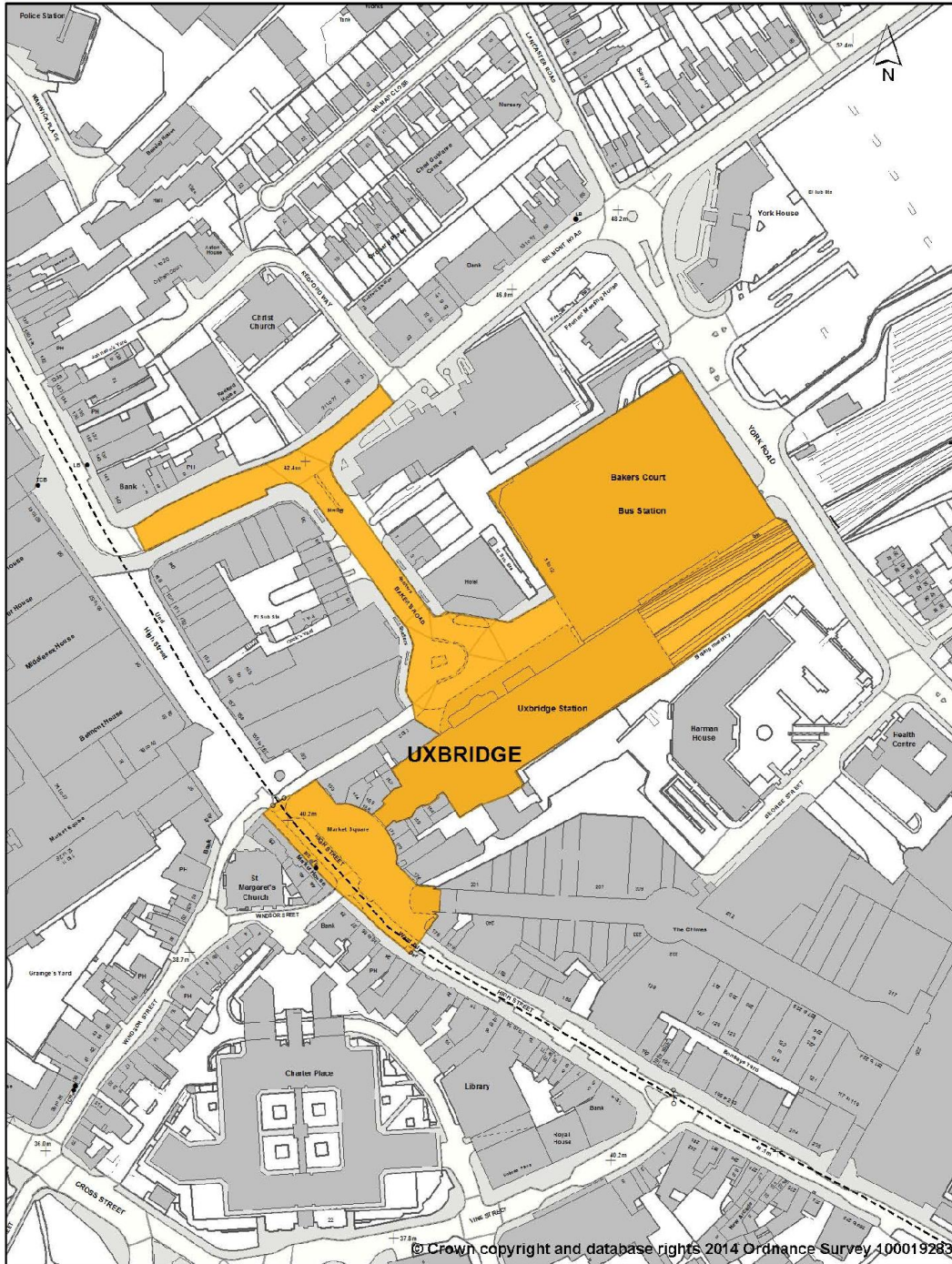


ATLAS OF PROPOSED CHANGES TO UDP PROPOSALS MAP
REVISED PROPOSED SUBMISSION VERSION

**20.SITE ALLOCATIONS - SAFEGUARDING
PUBLIC TRANSPORT INTERCHANGES**

ATLAS OF PROPOSED CHANGES TO UDP PROPOSALS MAP
REVISED PROPOSED SUBMISSION VERSION

Map 20.1 - Site PTR1

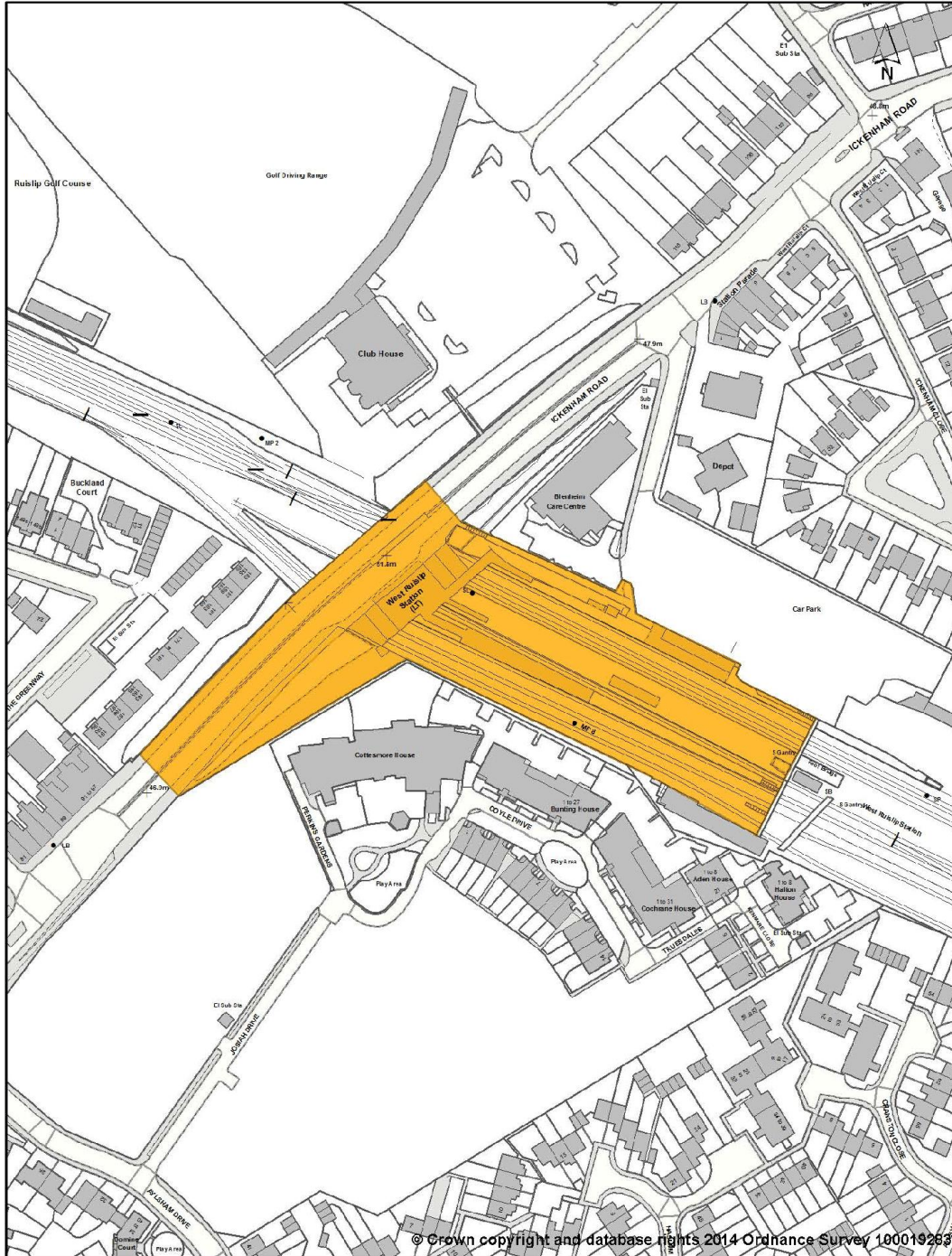


Key Transport Interchanges

Uxbridge Town Centre

ATLAS OF PROPOSED CHANGES TO UDP PROPOSALS MAP
REVISED PROPOSED SUBMISSION VERSION

Map 20.2 - Site PTR2

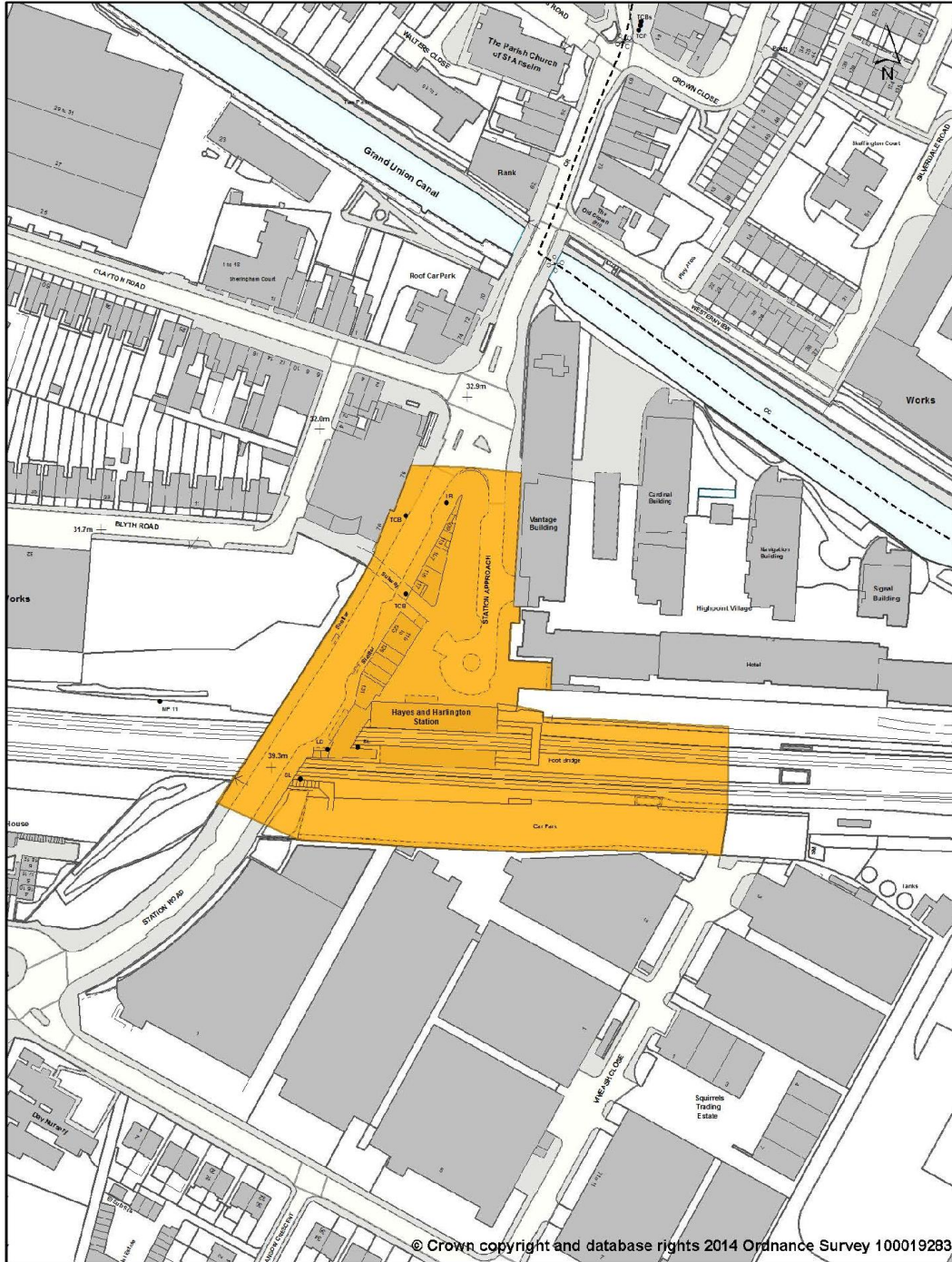


Key Transport Interchanges

West Ruislip Station

ATLAS OF PROPOSED CHANGES TO UDP PROPOSALS MAP
REVISED PROPOSED SUBMISSION VERSION

Map 20.3 - Site PTR3

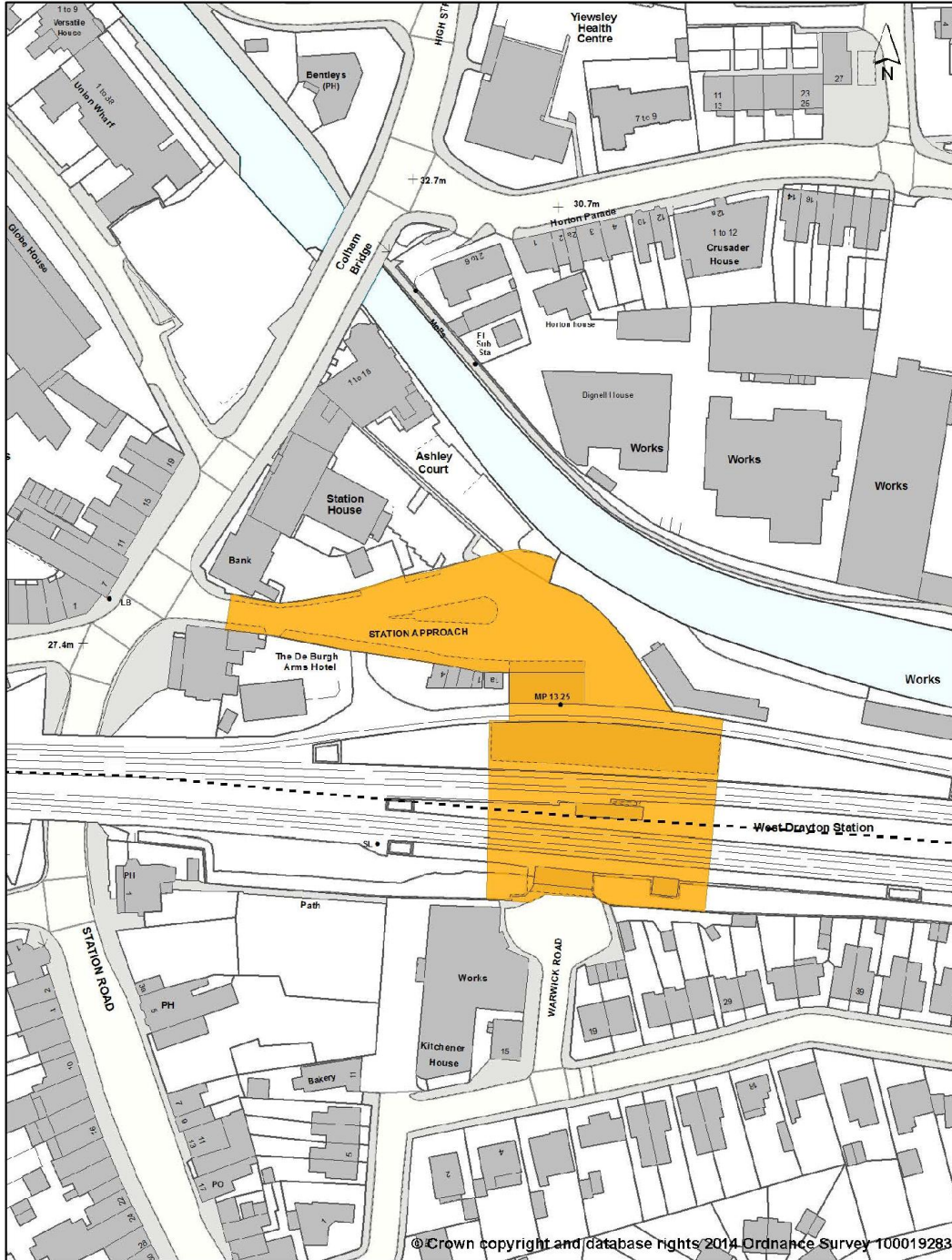


Key Transport Interchanges

Hayes and Harlington Station

ATLAS OF PROPOSED CHANGES TO UDP PROPOSALS MAP
REVISED PROPOSED SUBMISSION VERSION

Map 20.4 -Site PTR4

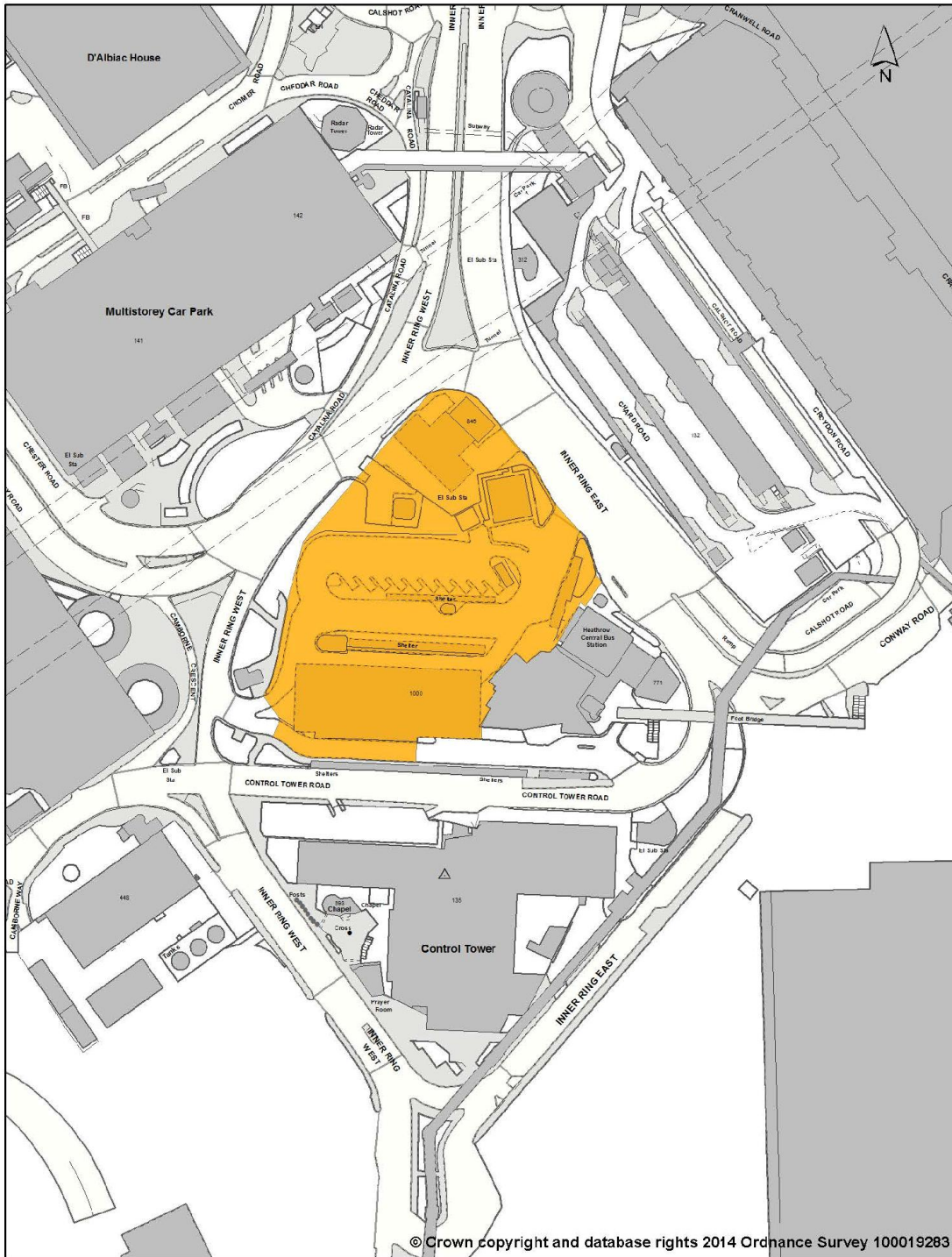


Key Transport Interchanges

West Drayton Station

ATLAS OF PROPOSED CHANGES TO UDP PROPOSALS MAP
REVISED PROPOSED SUBMISSION VERSION

Map 20.5 - Site PTR5



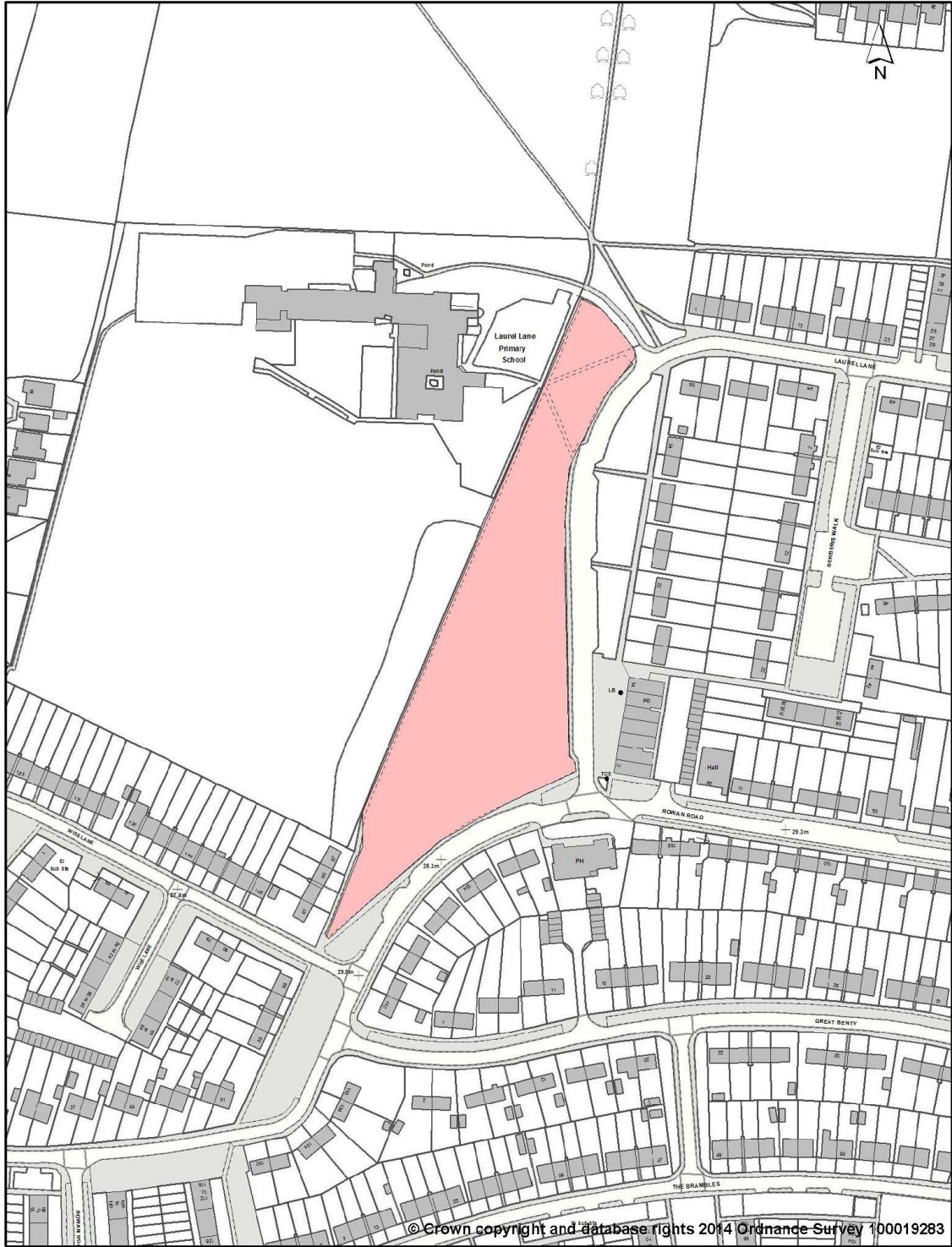
Key Transport Interchanges

Heathrow Bus Interchange

21. SITE ALLOCATIONS - SCHOOLS

ATLAS OF PROPOSED CHANGES TO UDP PROPOSALS MAP
REVISED PROPOSED SUBMISSION VERSION

Map 21.1 -Site SCH1



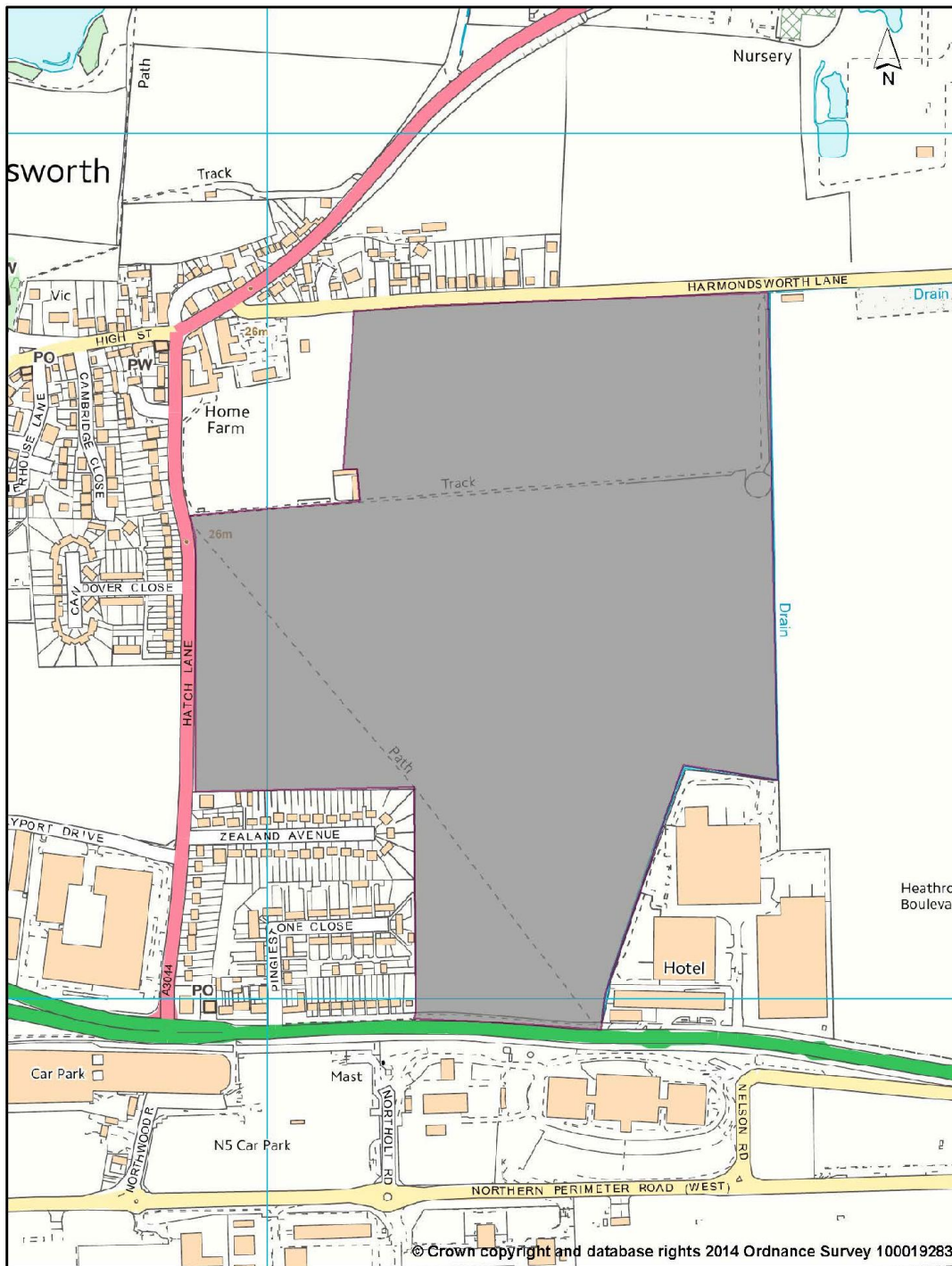
School Sites

Laurel Lane, West Drayton

22. SITE ALLOCATIONS SAFEGUARDING MINERAL SITES

ATLAS OF PROPOSED CHANGES TO UDP PROPOSALS MAP
REVISED PROPOSED SUBMISSION VERSION

Map 22.1 - Site MSA1

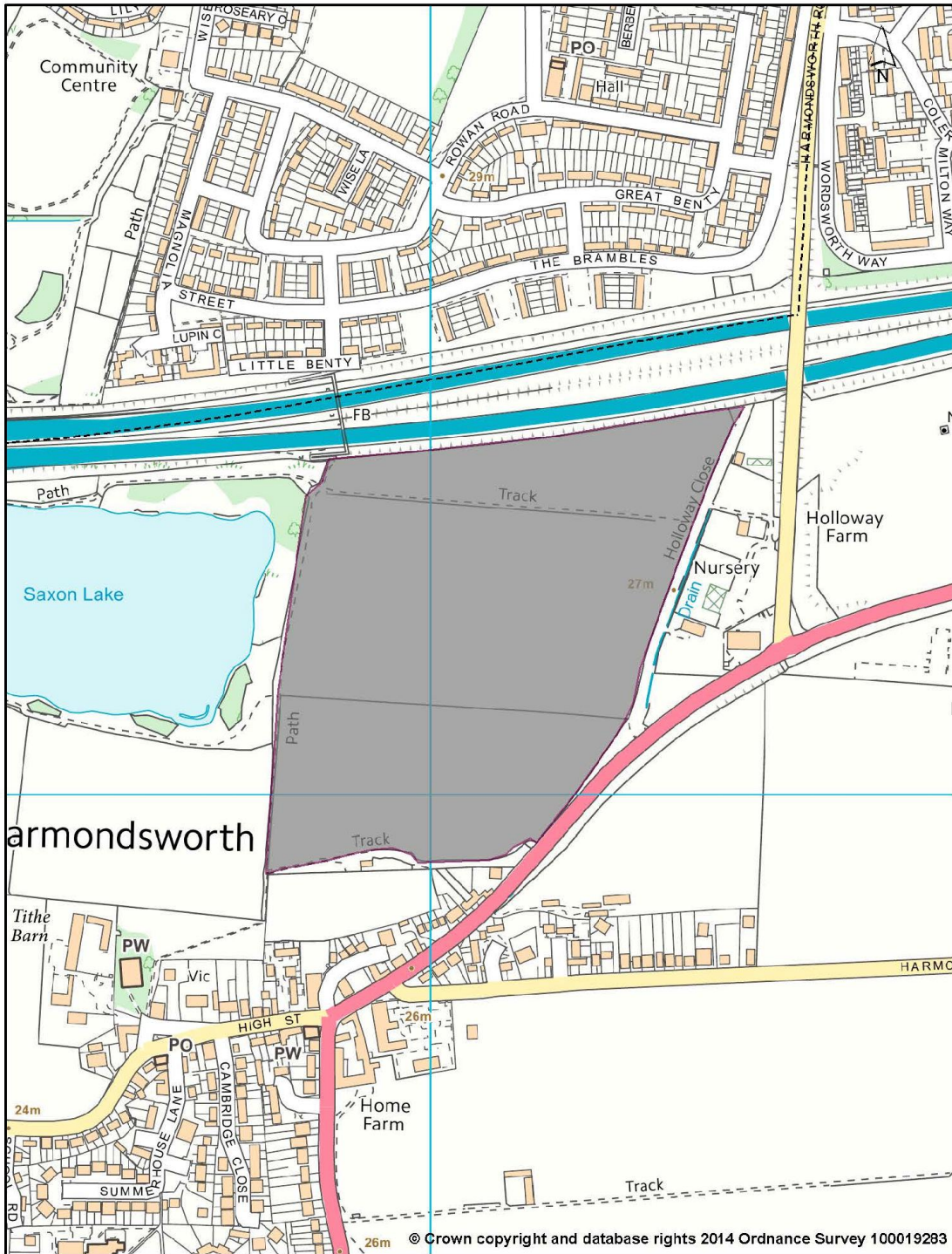


Mineral Safeguarding

Land to the west of Harmondsworth Quarry

ATLAS OF PROPOSED CHANGES TO UDP PROPOSALS MAP
REVISED PROPOSED SUBMISSION VERSION

Map 22.2 - Site MSA2

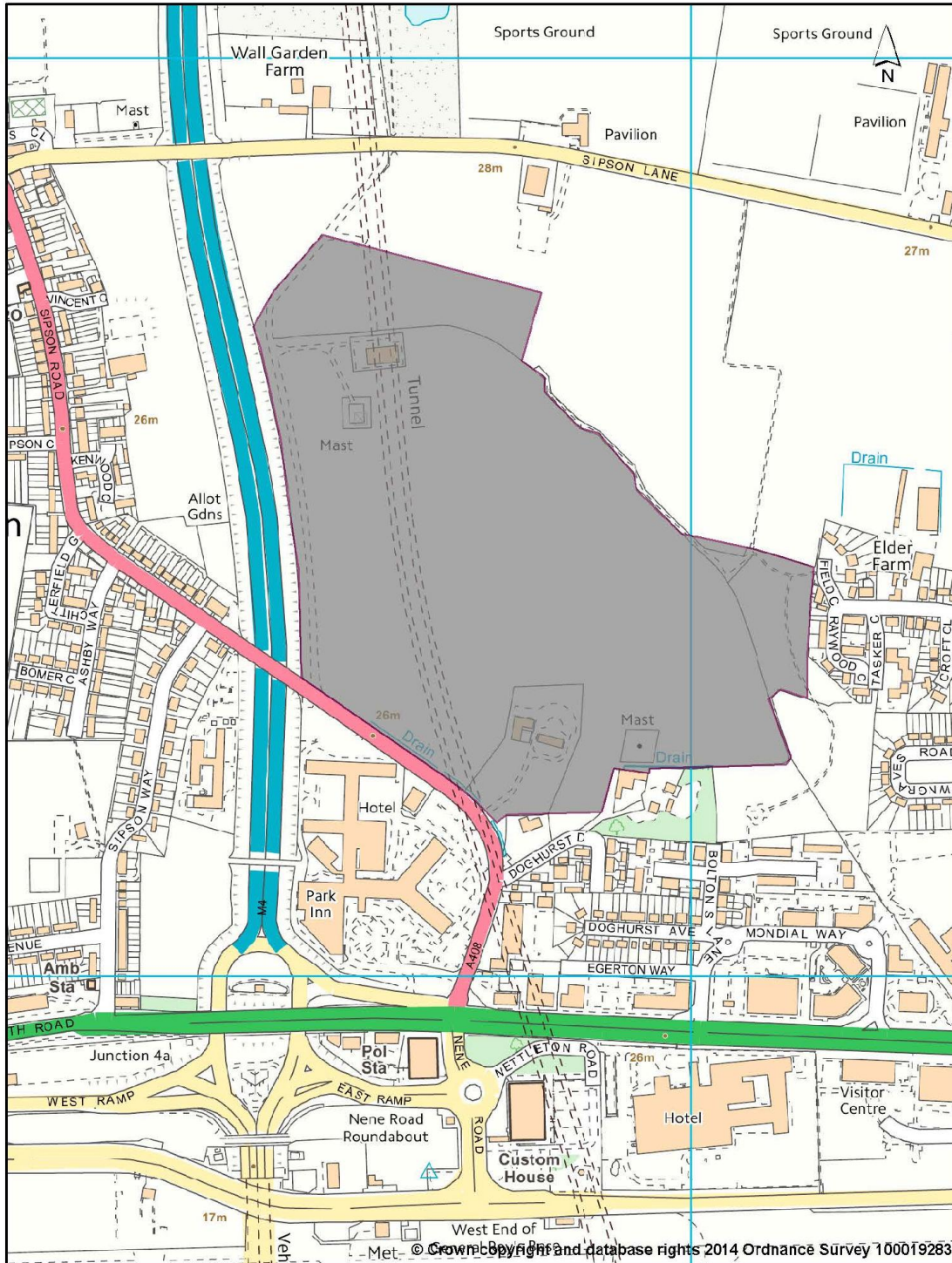


Mineral Safeguarding

Land North of Harmondsworth

ATLAS OF PROPOSED CHANGES TO UDP PROPOSALS MAP
REVISED PROPOSED SUBMISSION VERSION

Map 22.3 - Site MSA3

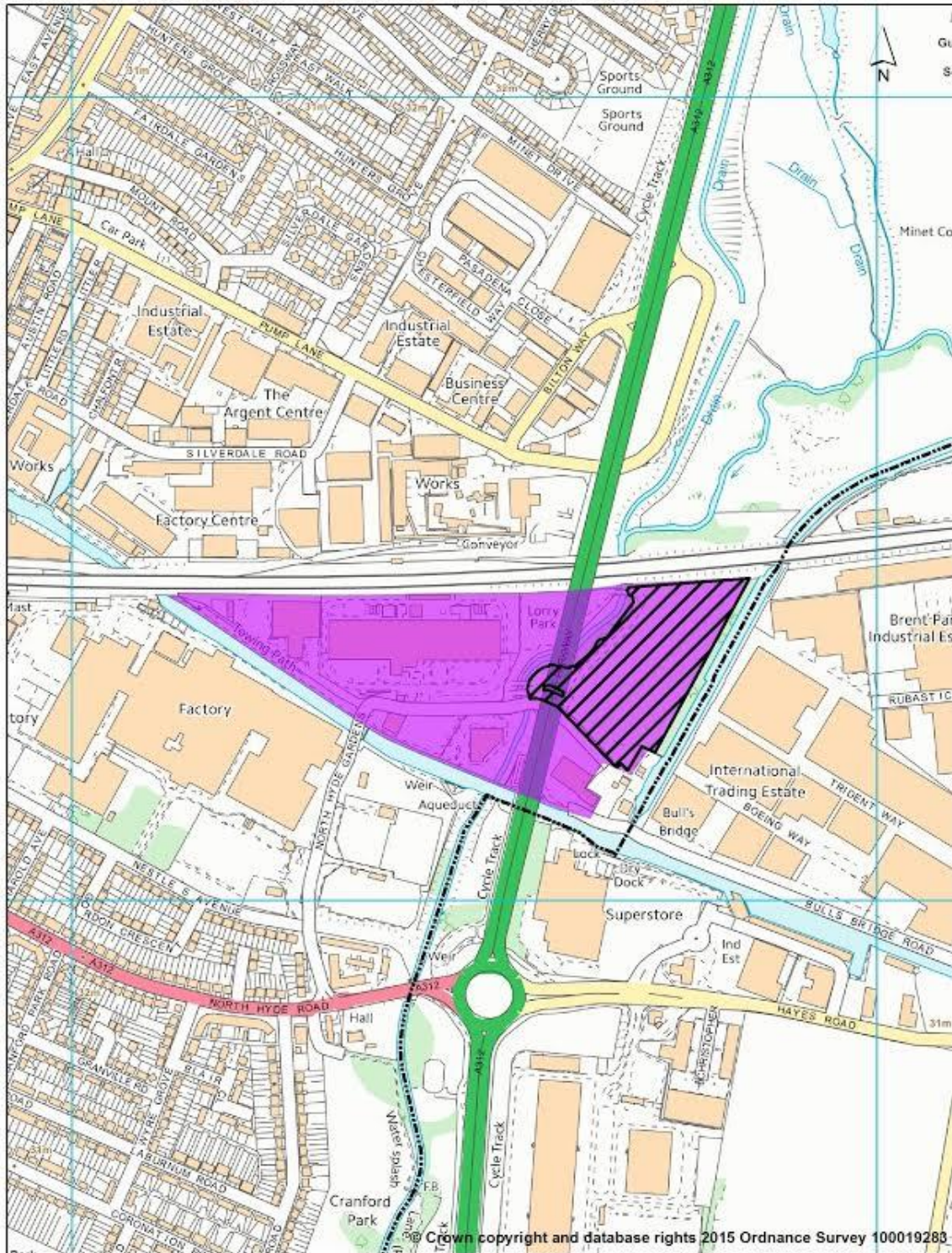


Mineral Safeguarding

Land at Sipson Lane, East of the M4 Spur

ATLAS OF PROPOSED CHANGES TO UDP PROPOSALS MAP
REVISED PROPOSED SUBMISSION VERSION

Map 22.4 Site MSA4



Rebalancing Employment Land

Bulls Bridge, North Hyde Gardens, Hayes



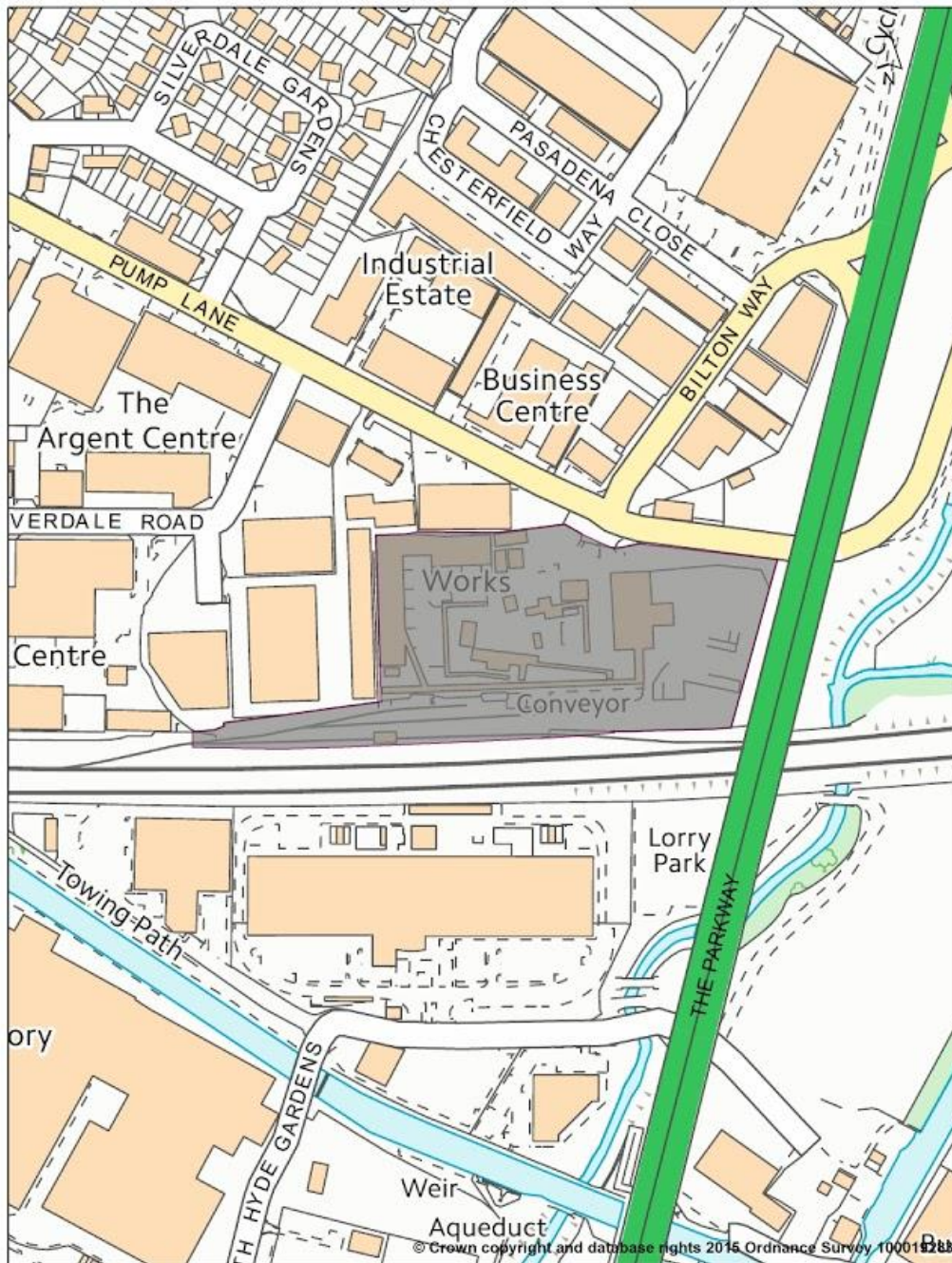
Aggregate Processing and Recycling Location

ATLAS OF PROPOSED CHANGES TO UDP PROPOSALS MAP
REVISED PROPOSED SUBMISSION VERSION

23. RAILHEAD SAFEGUARING AREAS

ATLAS OF PROPOSED CHANGES TO UDP PROPOSALS MAP
REVISED PROPOSED SUBMISSION VERSION

Map 23.1 - Hayes

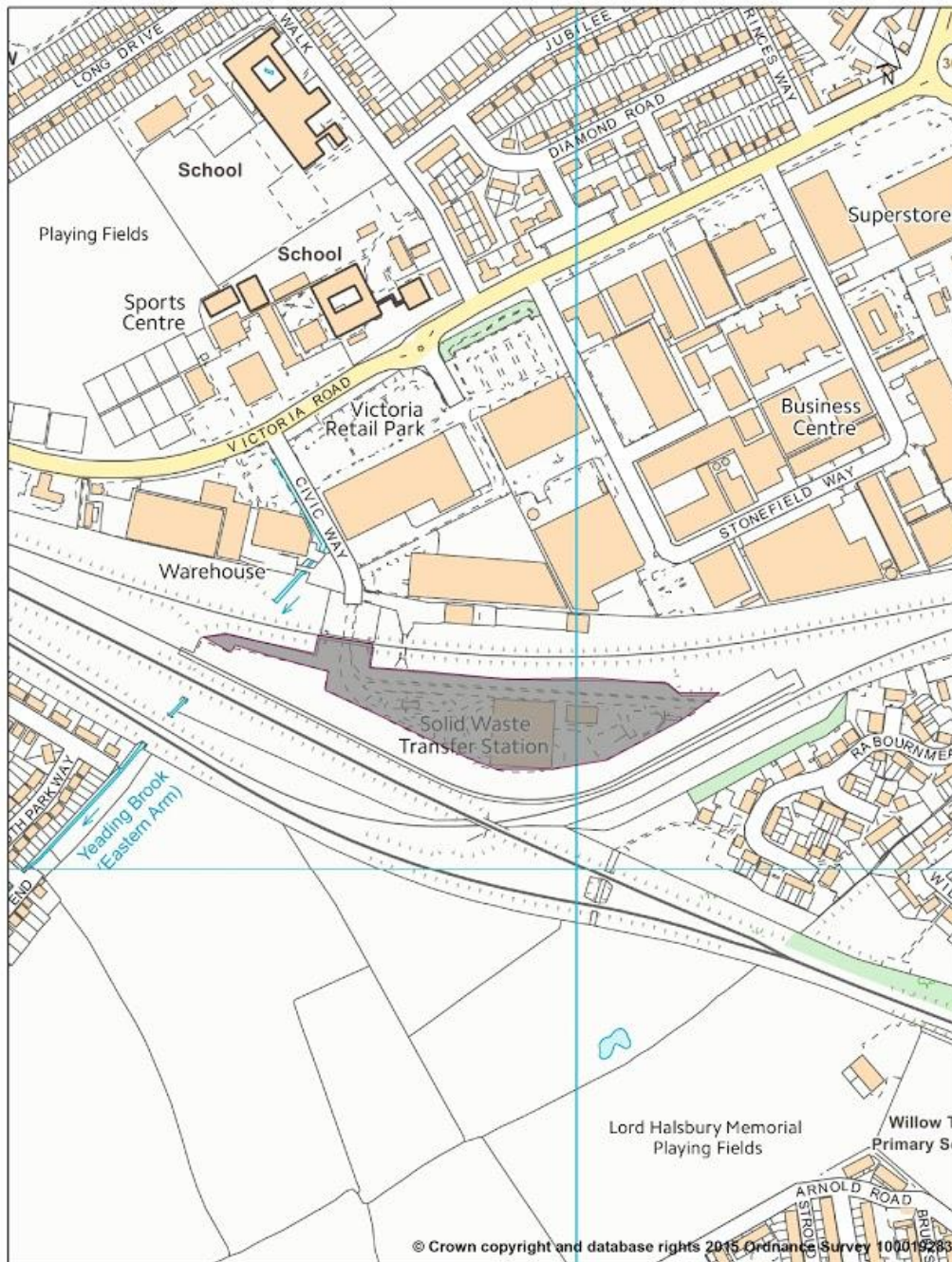


Railhead Safeguarding

Hayes

ATLAS OF PROPOSED CHANGES TO UDP PROPOSALS MAP
REVISED PROPOSED SUBMISSION VERSION

Map 23.2 - South Ruis



Railhead Safeguarding

South Ruislip

ATLAS OF PROPOSED CHANGES TO UDP PROPOSALS MAP
REVISED PROPOSED SUBMISSION VERSION

Map 23.3 - West Drayton



Railhead Safeguarding

West Drayton

ATLAS OF PROPOSED CHANGES TO UDP PROPOSALS MAP
REVISED PROPOSED SUBMISSION VERSION

Map 23.4 - West Ruislip



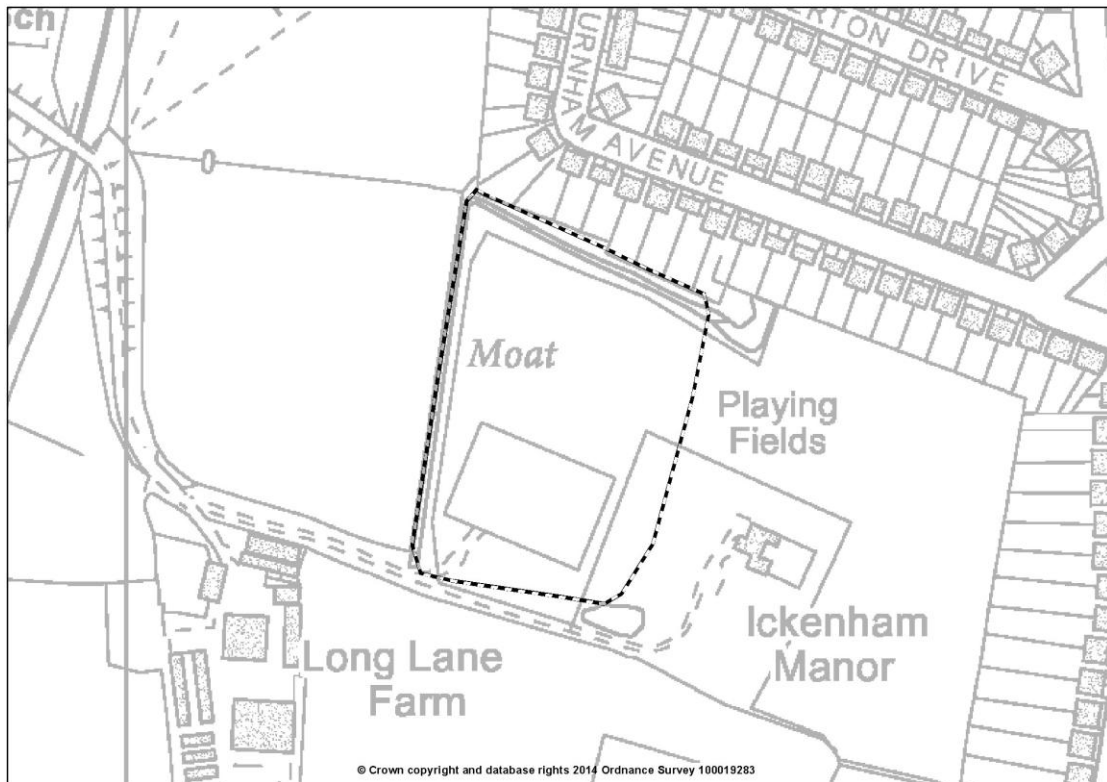
Railhead Safeguarding

West Ruislip

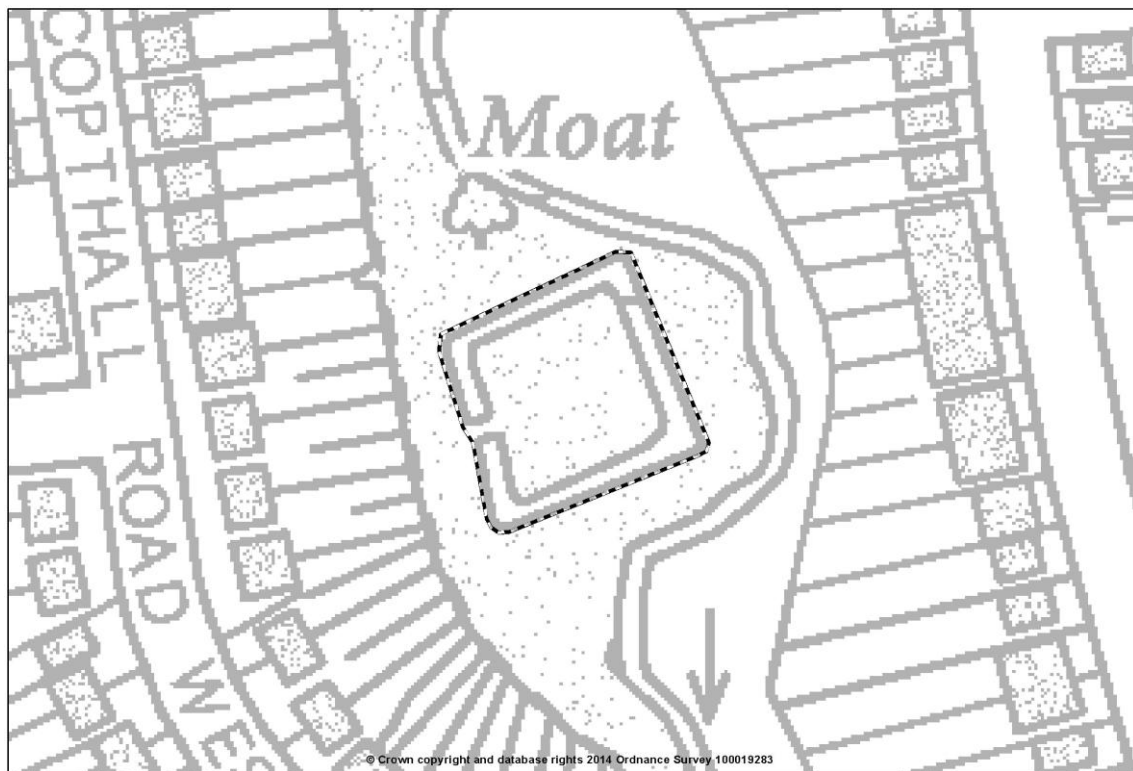
24. SCHEDULED ANCIENT MONUMENTS

ATLAS OF PROPOSED CHANGES TO UDP PROPOSALS MAP
REVISED PROPOSED SUBMISSION VERSION

Map 24.1 Manor Farm Moat, Ickenham

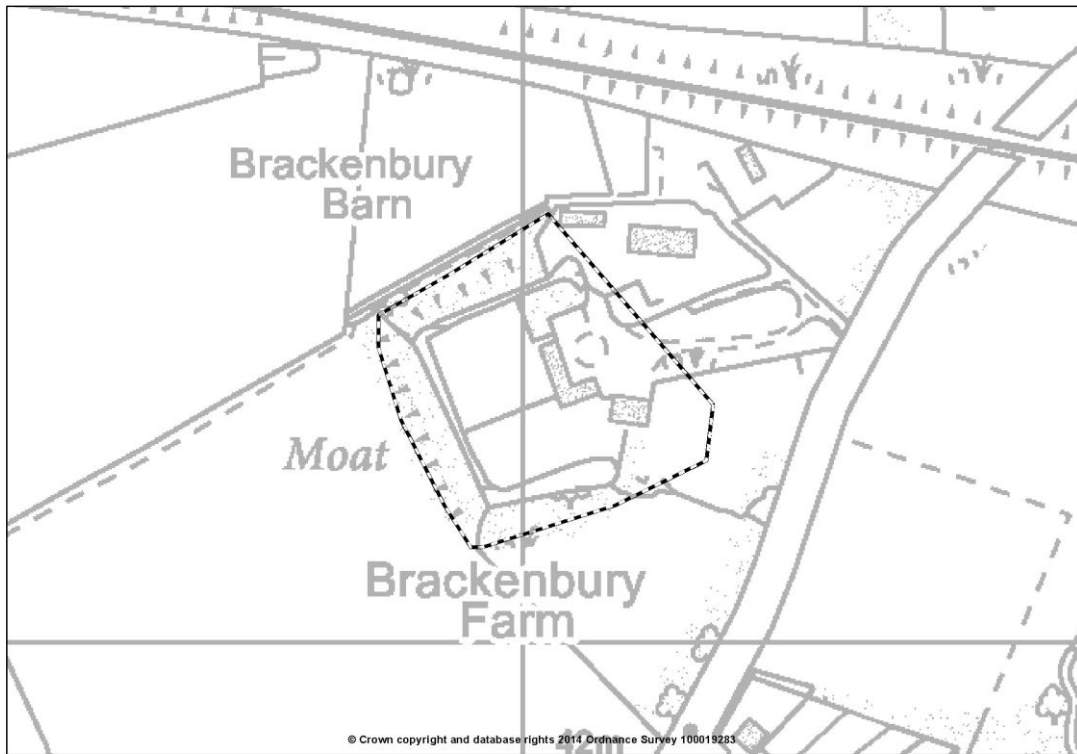


Map 24.2 Pynchester Moat, Ickenham

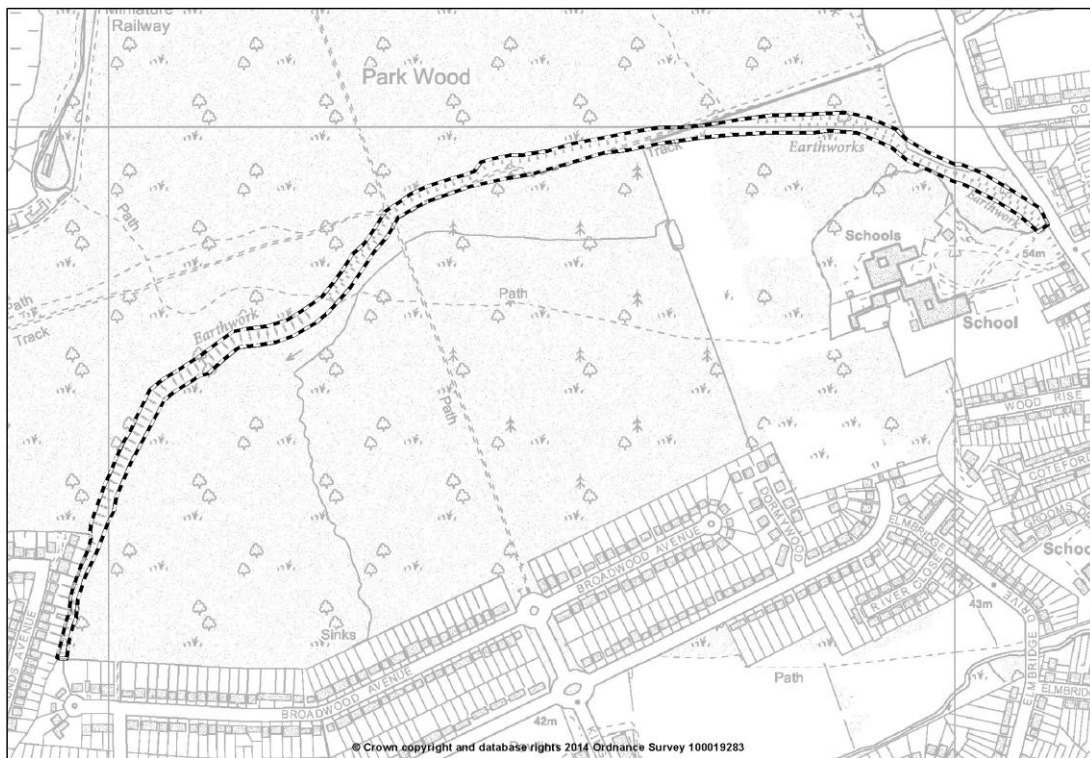


ATLAS OF PROPOSED CHANGES TO UDP PROPOSALS MAP
REVISED PROPOSED SUBMISSION VERSION

Map 24.3 Brackenbury Farm Moated Site, Ickenham

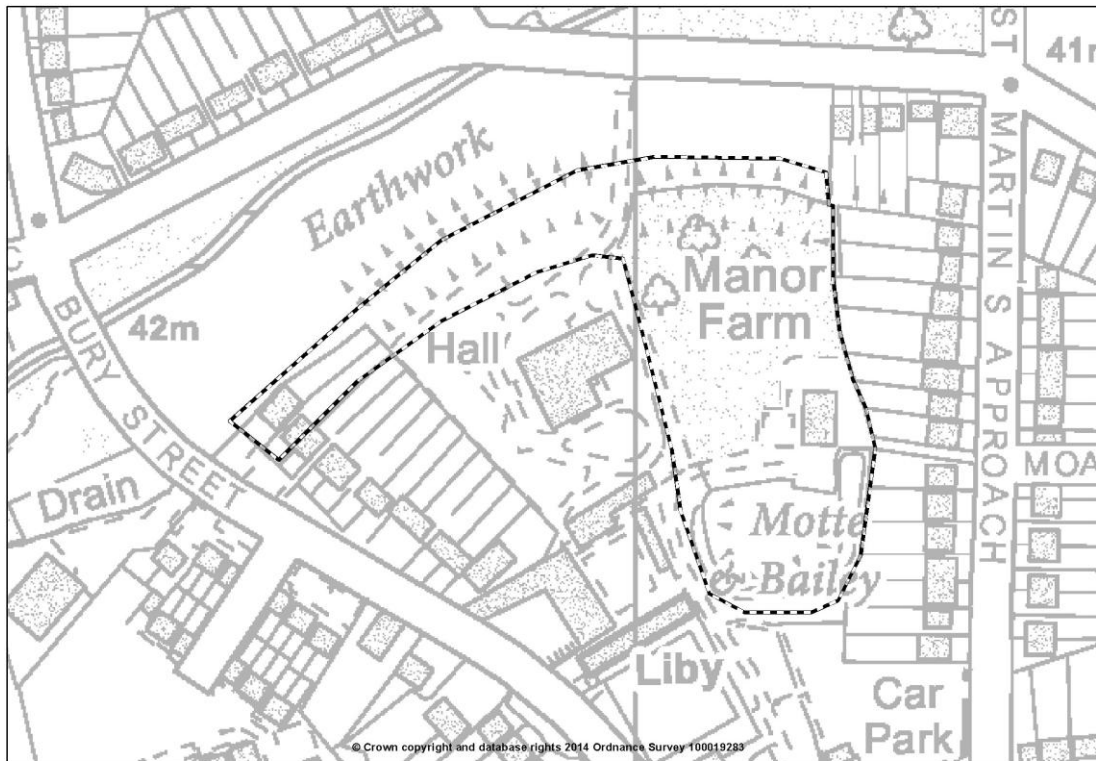


Map 24.4 Park Pale, Ruislip



ATLAS OF PROPOSED CHANGES TO UDP PROPOSALS MAP
REVISED PROPOSED SUBMISSION VERSION

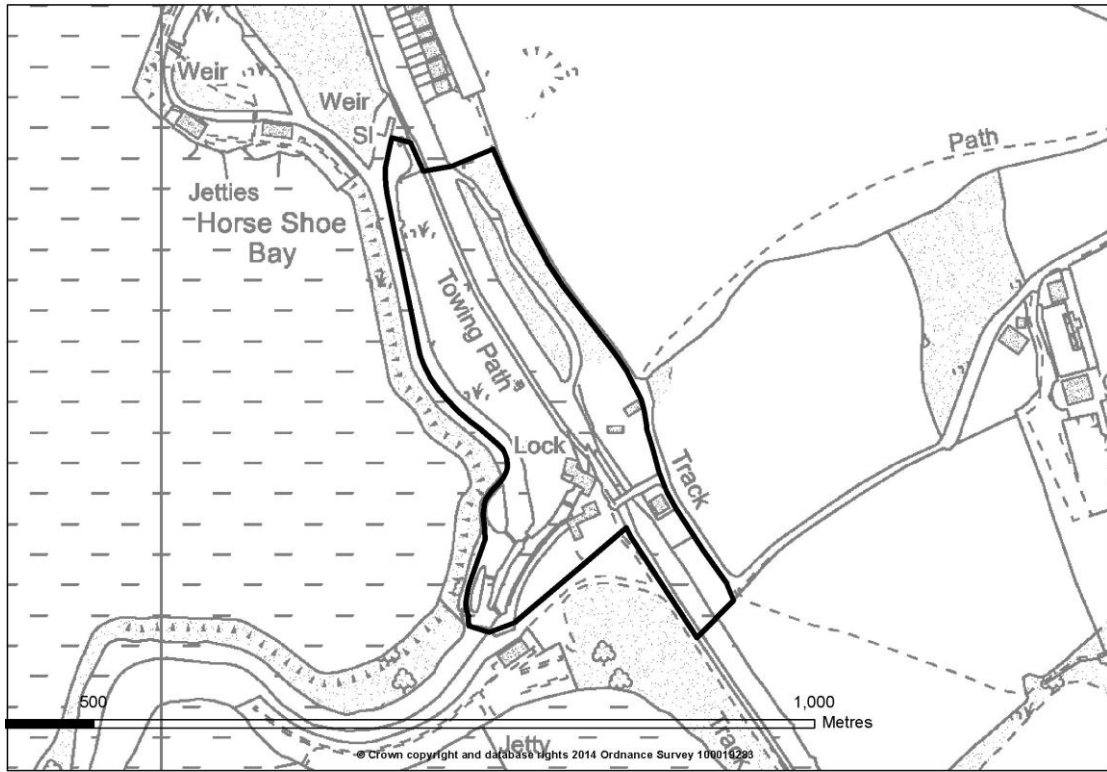
Map 24.5 Ruislip Motte and Bailey



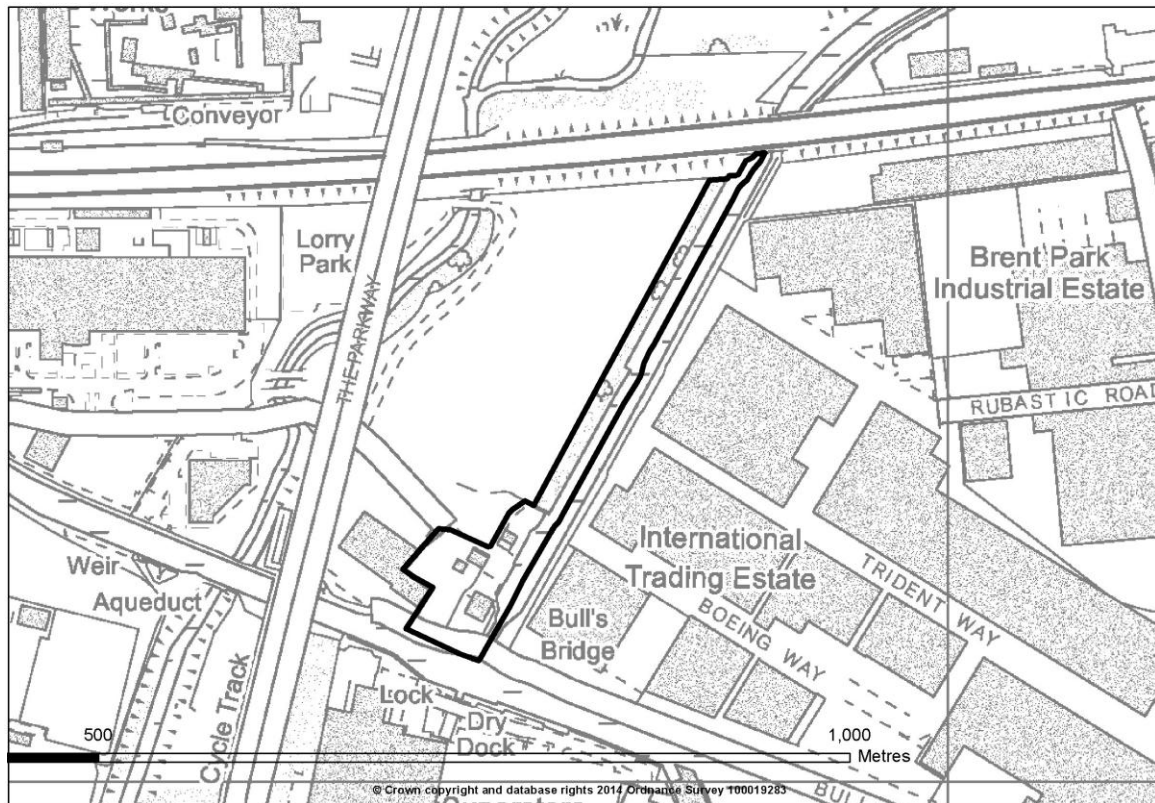
25. CONSERVATION AREAS

ATLAS OF PROPOSED CHANGES TO UDP PROPOSALS MAP
REVISED PROPOSED SUBMISSION VERSION

Map 25.1 Blackjacks Lock

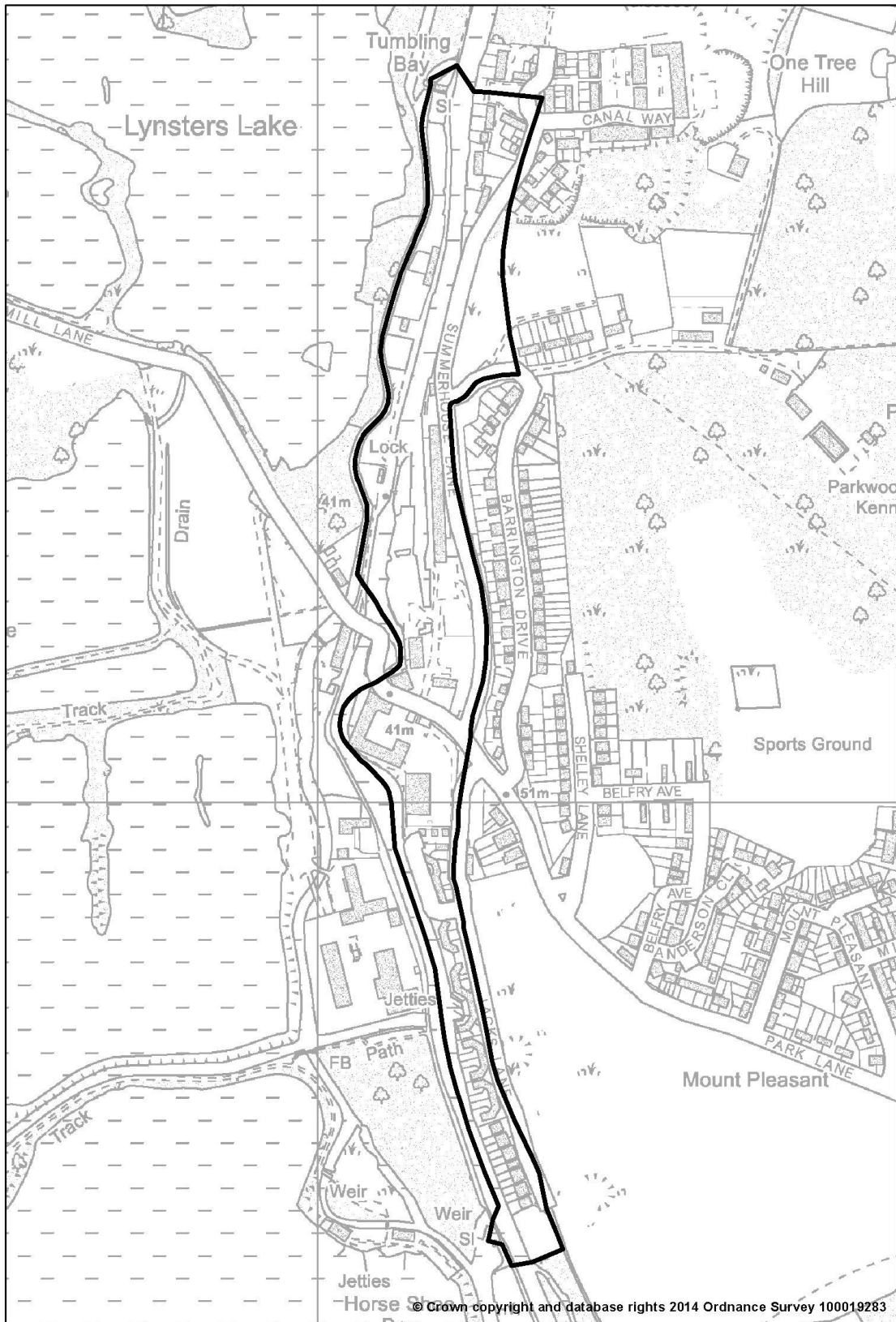


Map 25.2 Bulls Bridge, Hayes



ATLAS OF PROPOSED CHANGES TO UDP PROPOSALS MAP
REVISED PROPOSED SUBMISSION VERSION

Map 25.3 Coppermill Lock



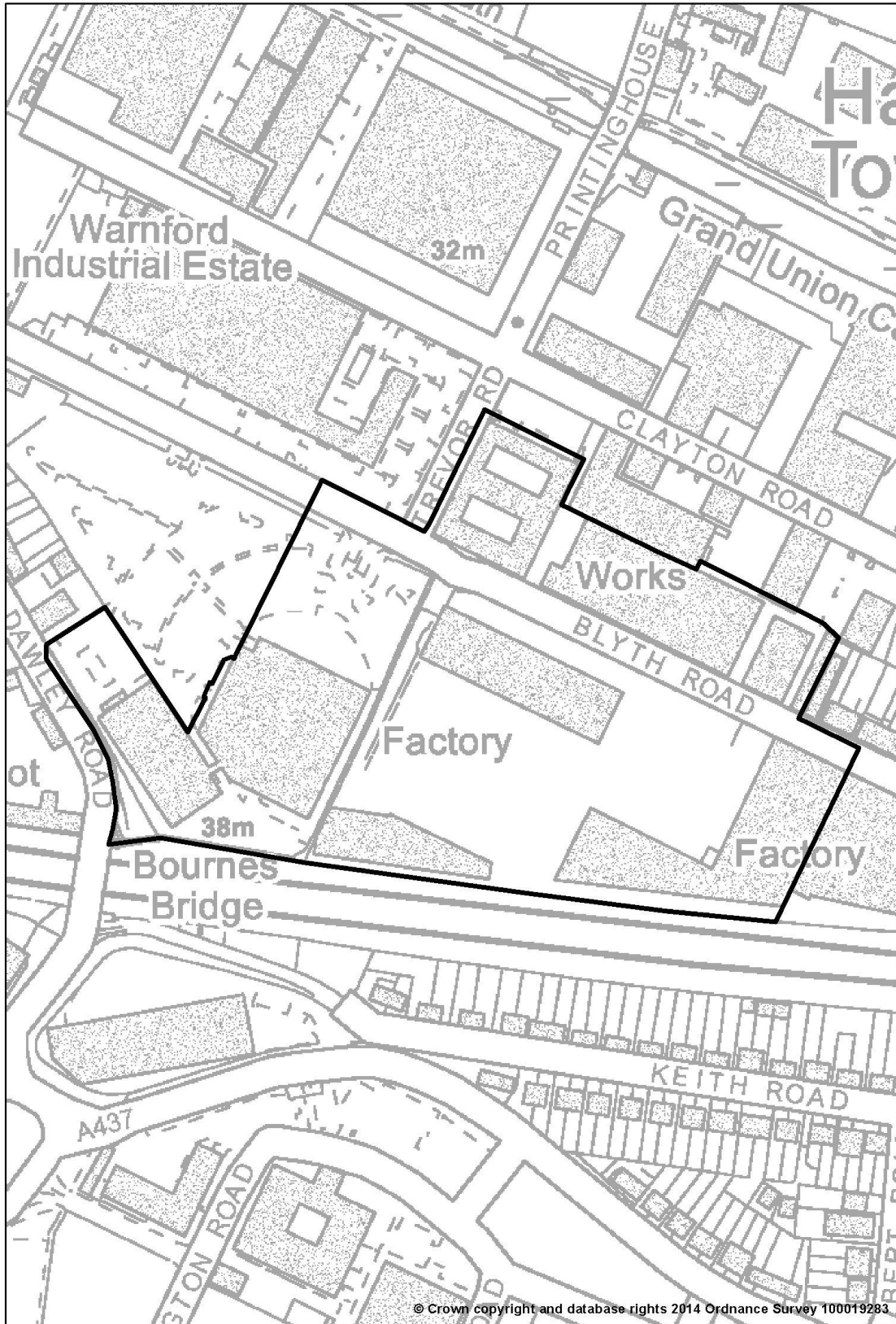
ATLAS OF PROPOSED CHANGES TO UDP PROPOSALS MAP
REVISED PROPOSED SUBMISSION VERSION

Map 25.4 Botwell - Nestles, Hayes



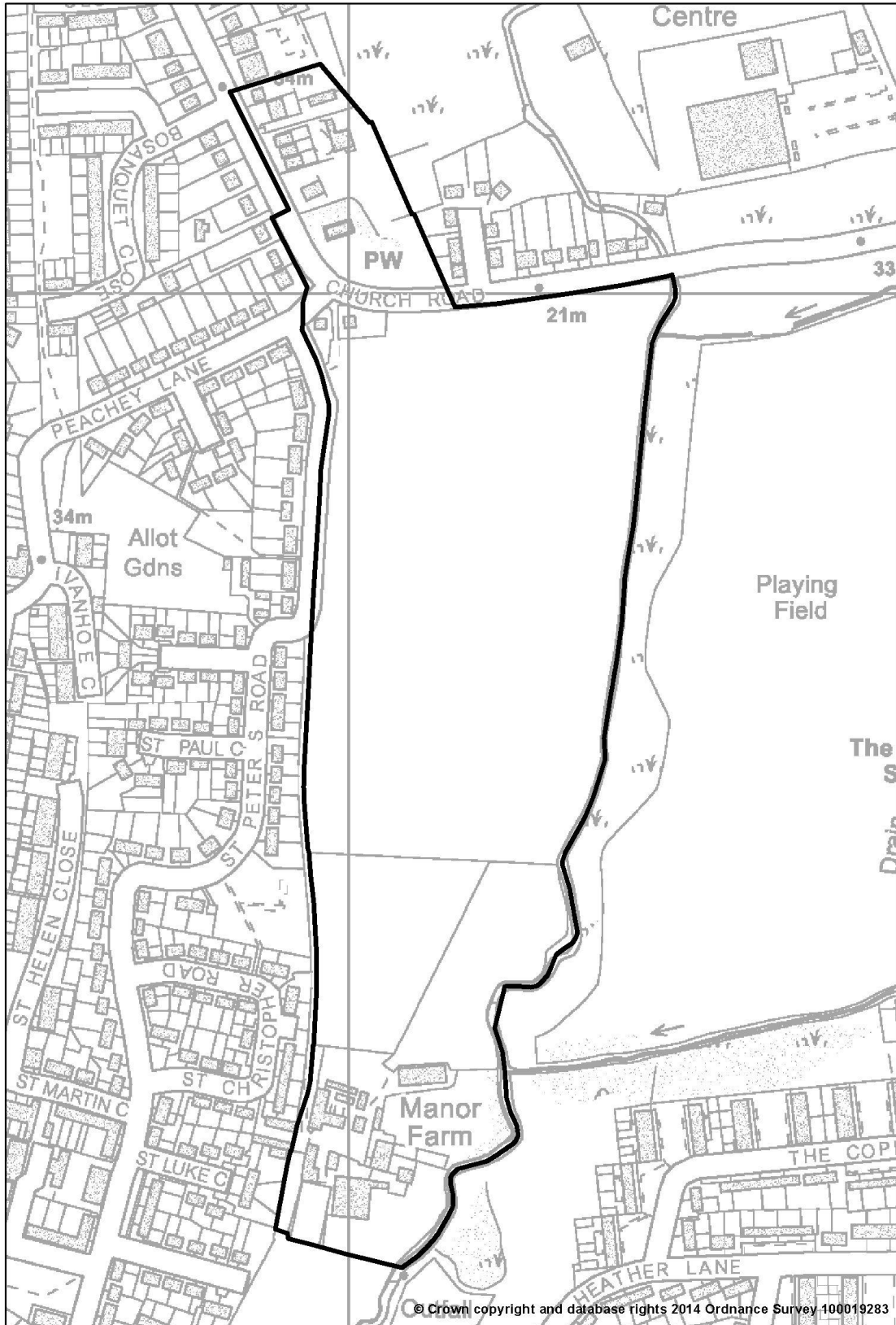
ATLAS OF PROPOSED CHANGES TO UDP PROPOSALS MAP
REVISED PROPOSED SUBMISSION VERSION

Map 25.5 Botwell Thorn EMI, Hayes



ATLAS OF PROPOSED CHANGES TO UDP PROPOSALS MAP
REVISED PROPOSED SUBMISSION VERSION

Map 25.6 Cowley Church (St Laurence) Uxbridge



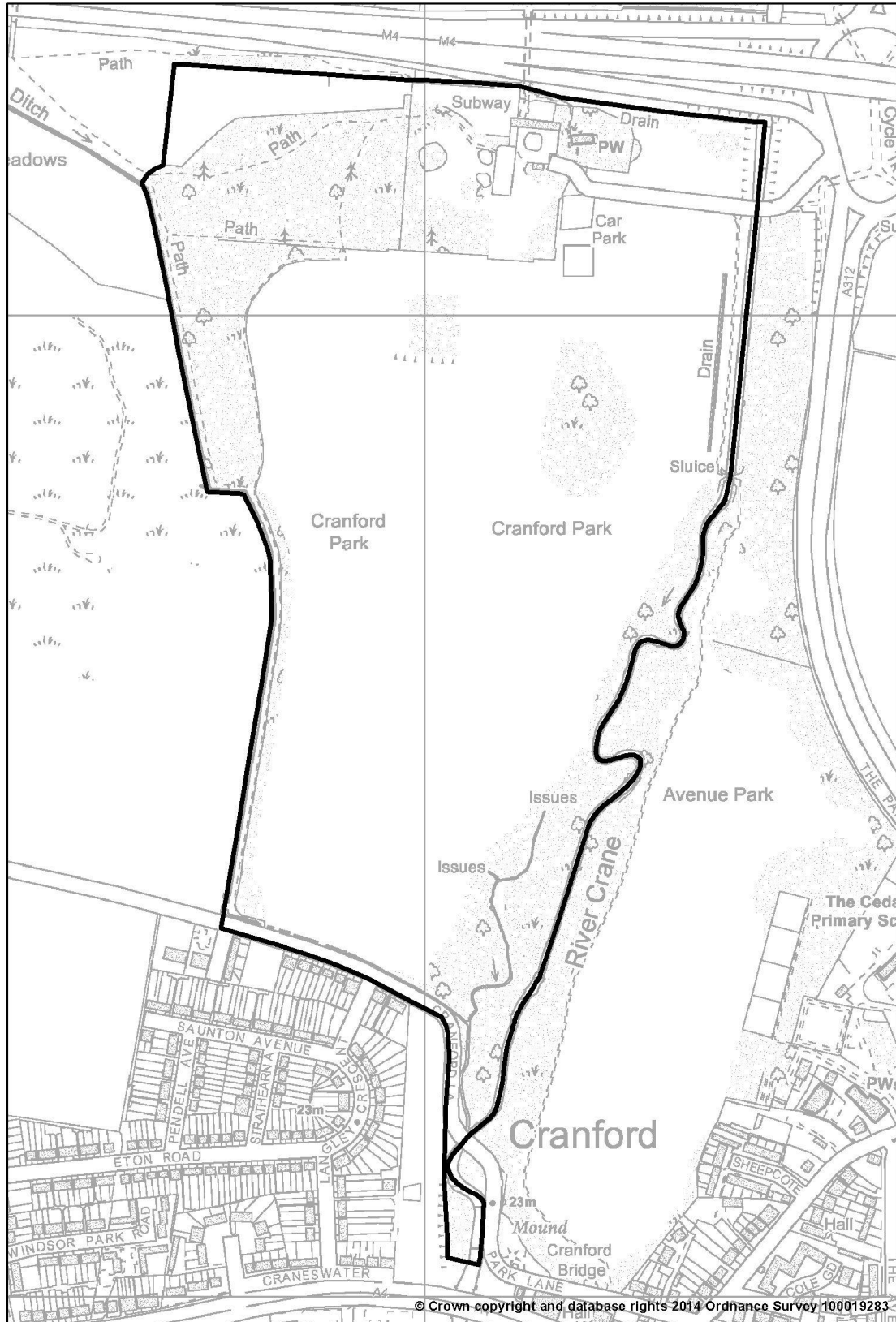
ATLAS OF PROPOSED CHANGES TO UDP PROPOSALS MAP
REVISED PROPOSED SUBMISSION VERSION

Map 25.7 Cowley Lock, Uxbridge



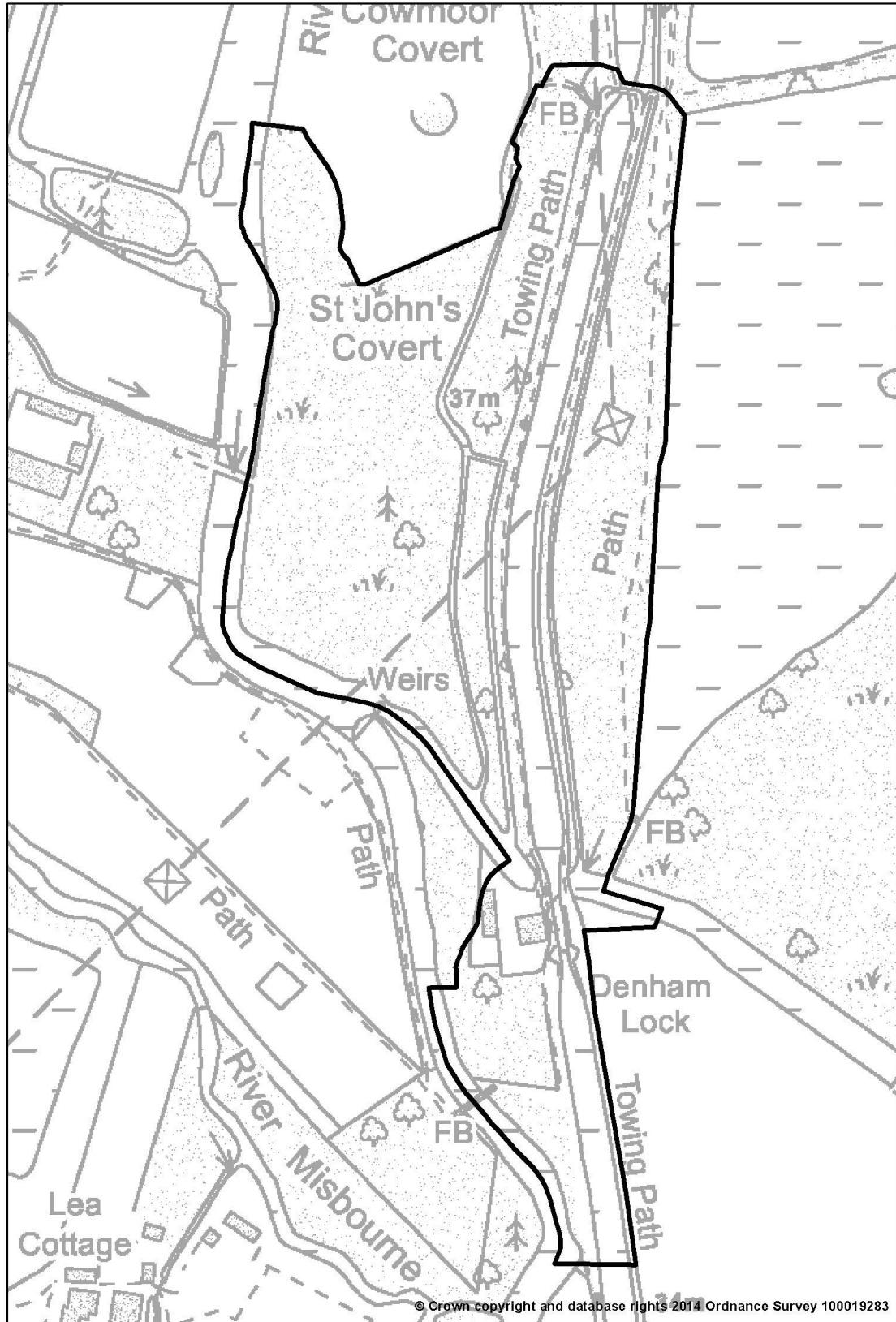
ATLAS OF PROPOSED CHANGES TO UDP PROPOSALS MAP
REVISED PROPOSED SUBMISSION VERSION

Map 25.8 Cranford Park



ATLAS OF PROPOSED CHANGES TO UDP PROPOSALS MAP
REVISED PROPOSED SUBMISSION VERSION

Map 25.9 Denham Lock, Uxbridge

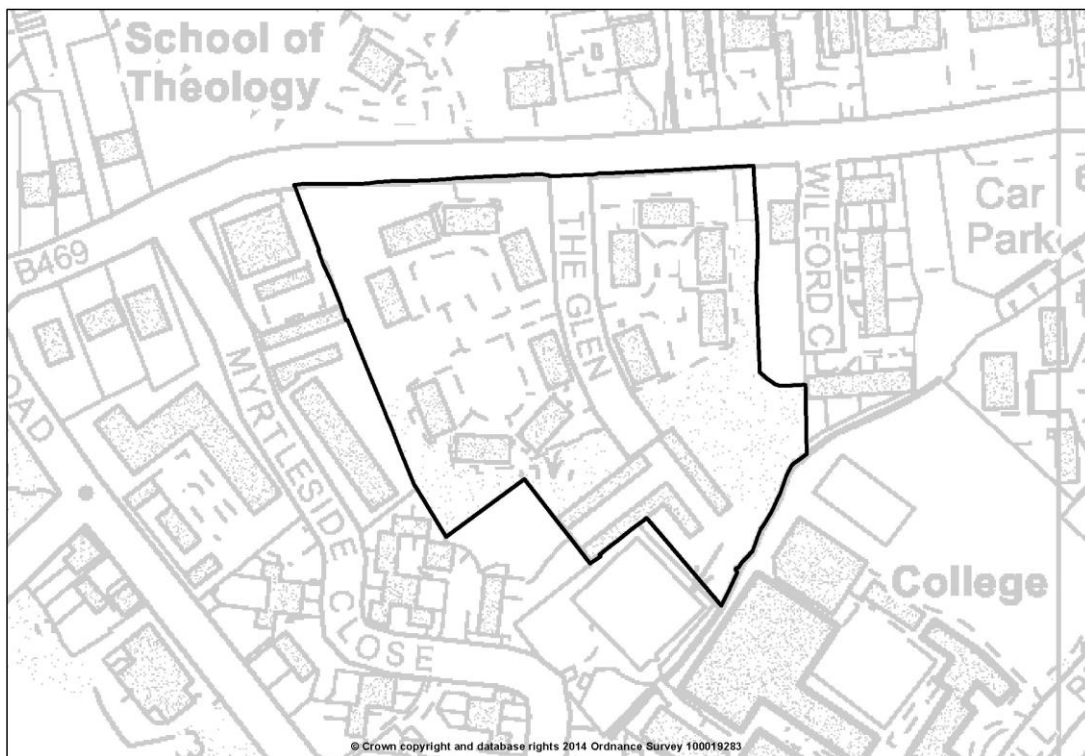


ATLAS OF PROPOSED CHANGES TO UDP PROPOSALS MAP
REVISED PROPOSED SUBMISSION VERSION

Map 25.10 Morford Way, Eastcote



Map 25.11 The Glen, Northwood



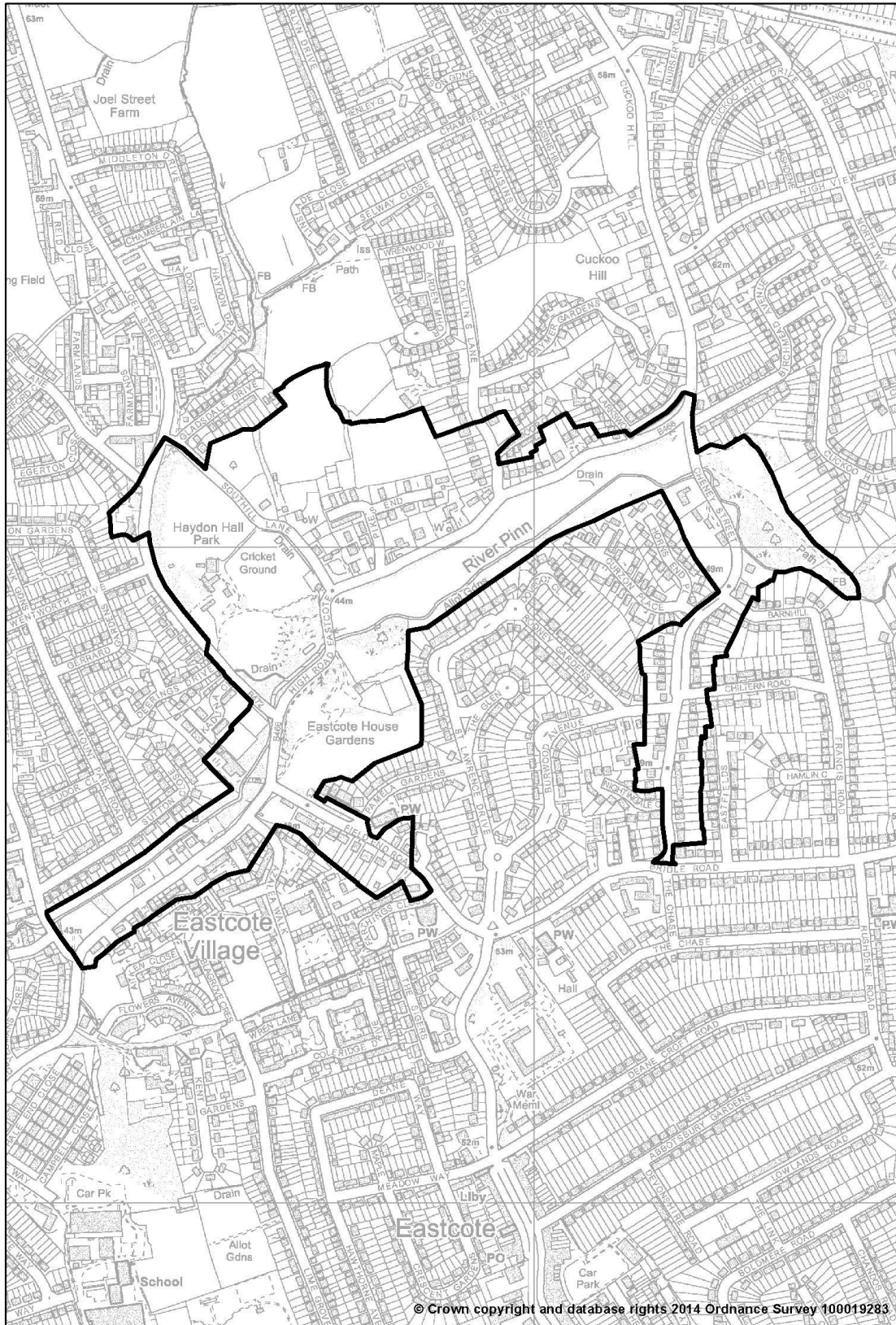
ATLAS OF PROPOSED CHANGES TO UDP PROPOSALS MAP
REVISED PROPOSED SUBMISSION VERSION

Map 25.12 Eastcote Park Estate



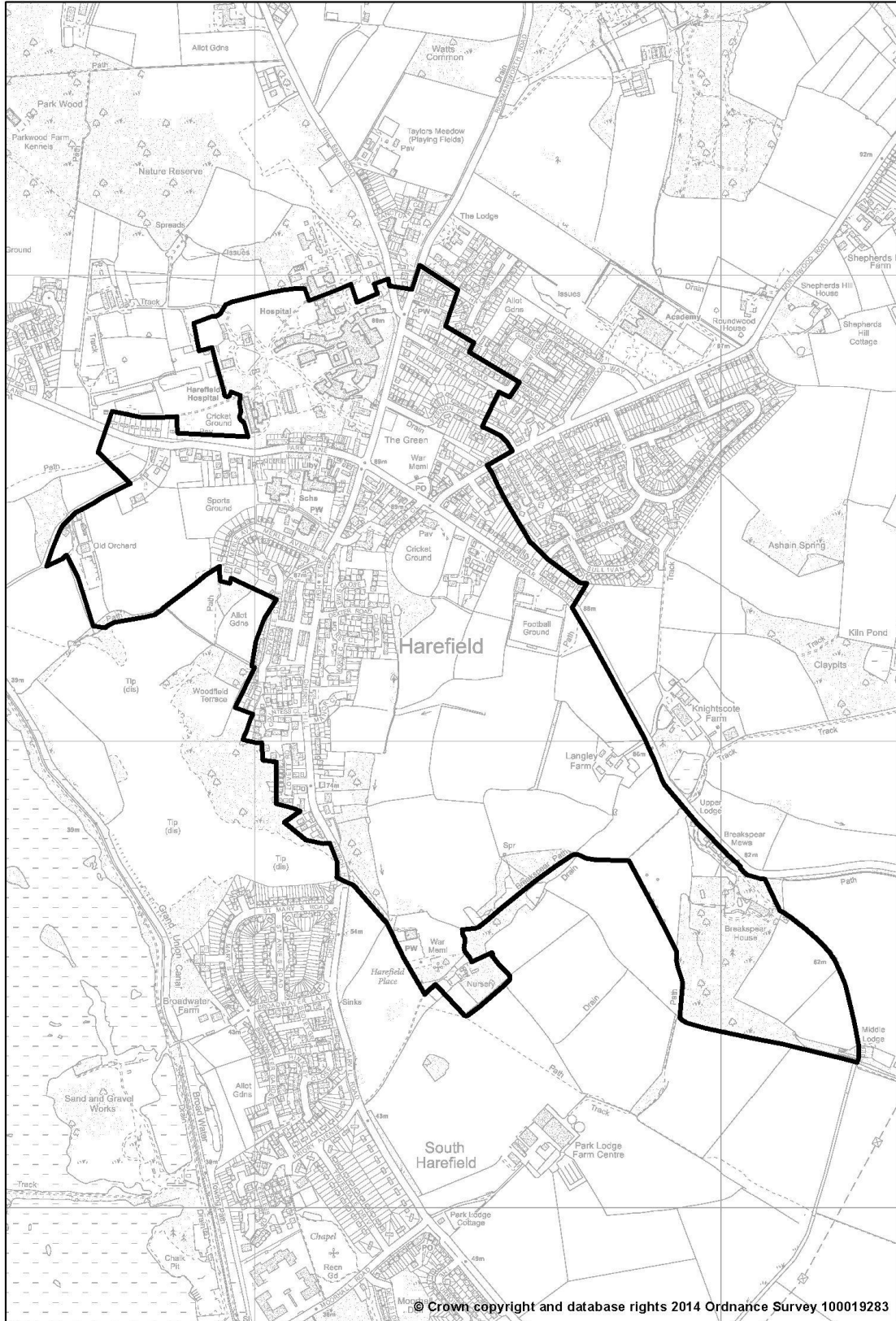
ATLAS OF PROPOSED CHANGES TO UDP PROPOSALS MAP
REVISED PROPOSED SUBMISSION VERSION

Map 25.13 Eastcote Village



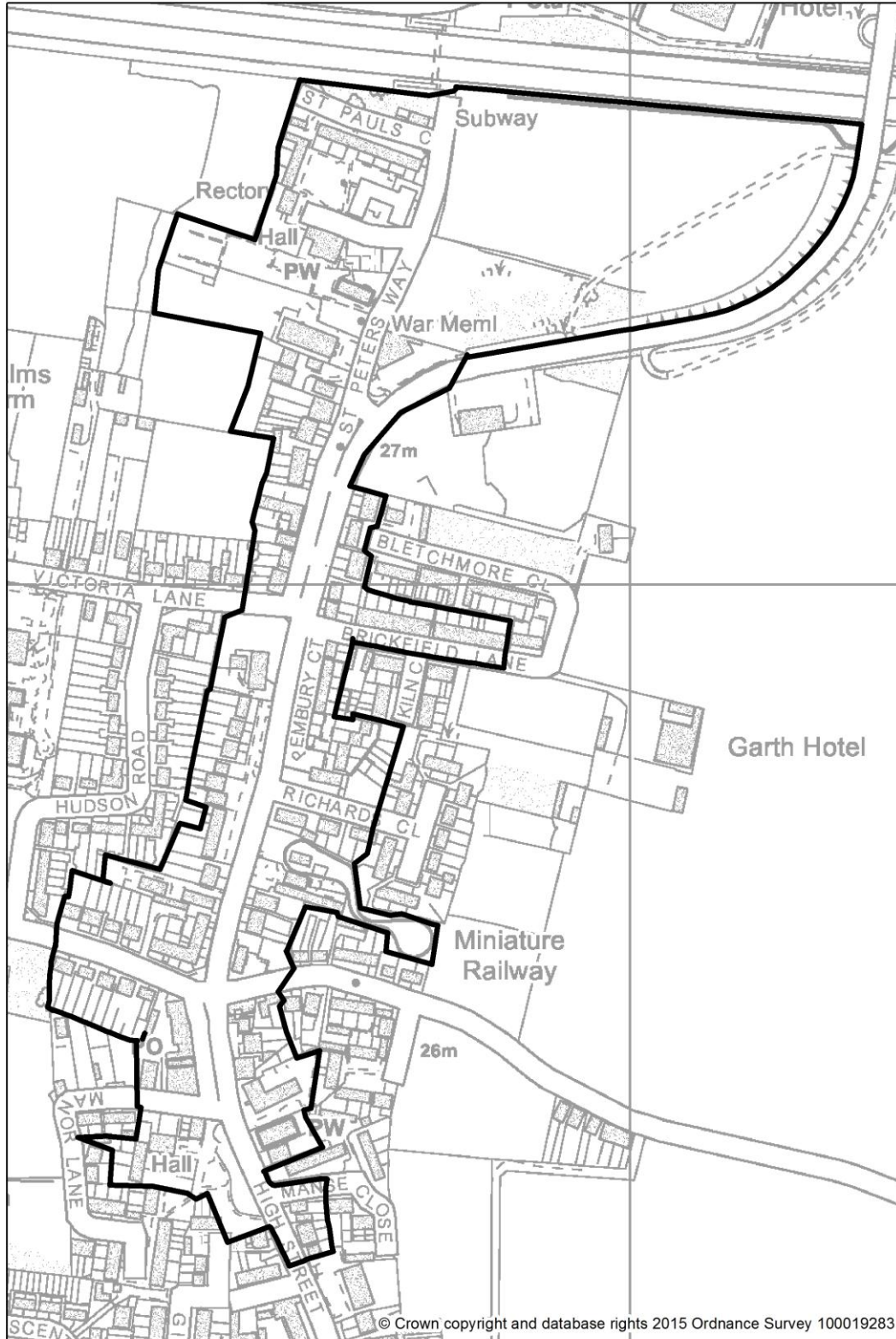
ATLAS OF PROPOSED CHANGES TO UDP PROPOSALS MAP
REVISED PROPOSED SUBMISSION VERSION

Map 25.14 Harefield Village



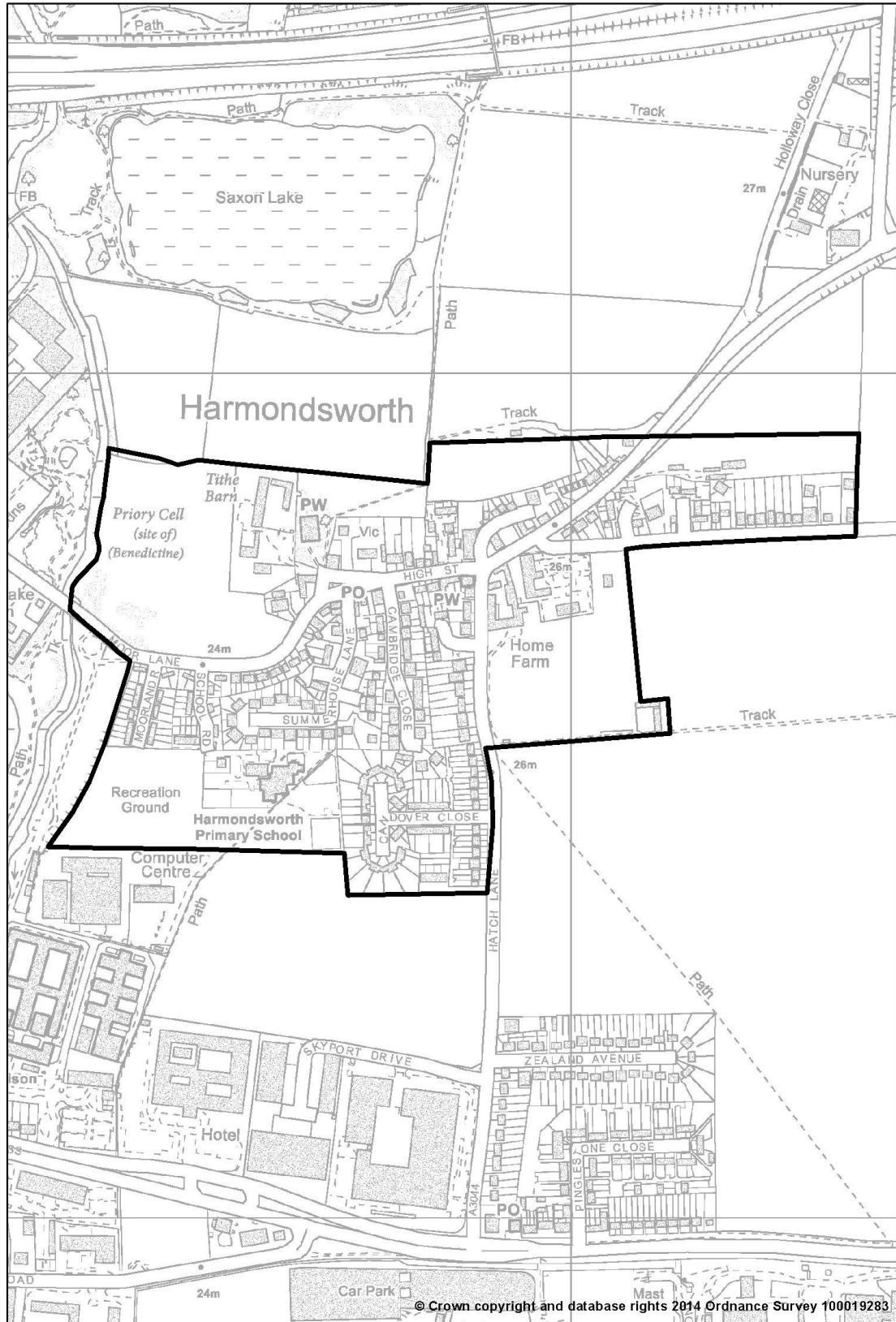
ATLAS OF PROPOSED CHANGES TO UDP PROPOSALS MAP
REVISED PROPOSED SUBMISSION VERSION

Map 25.15 Harlington Village



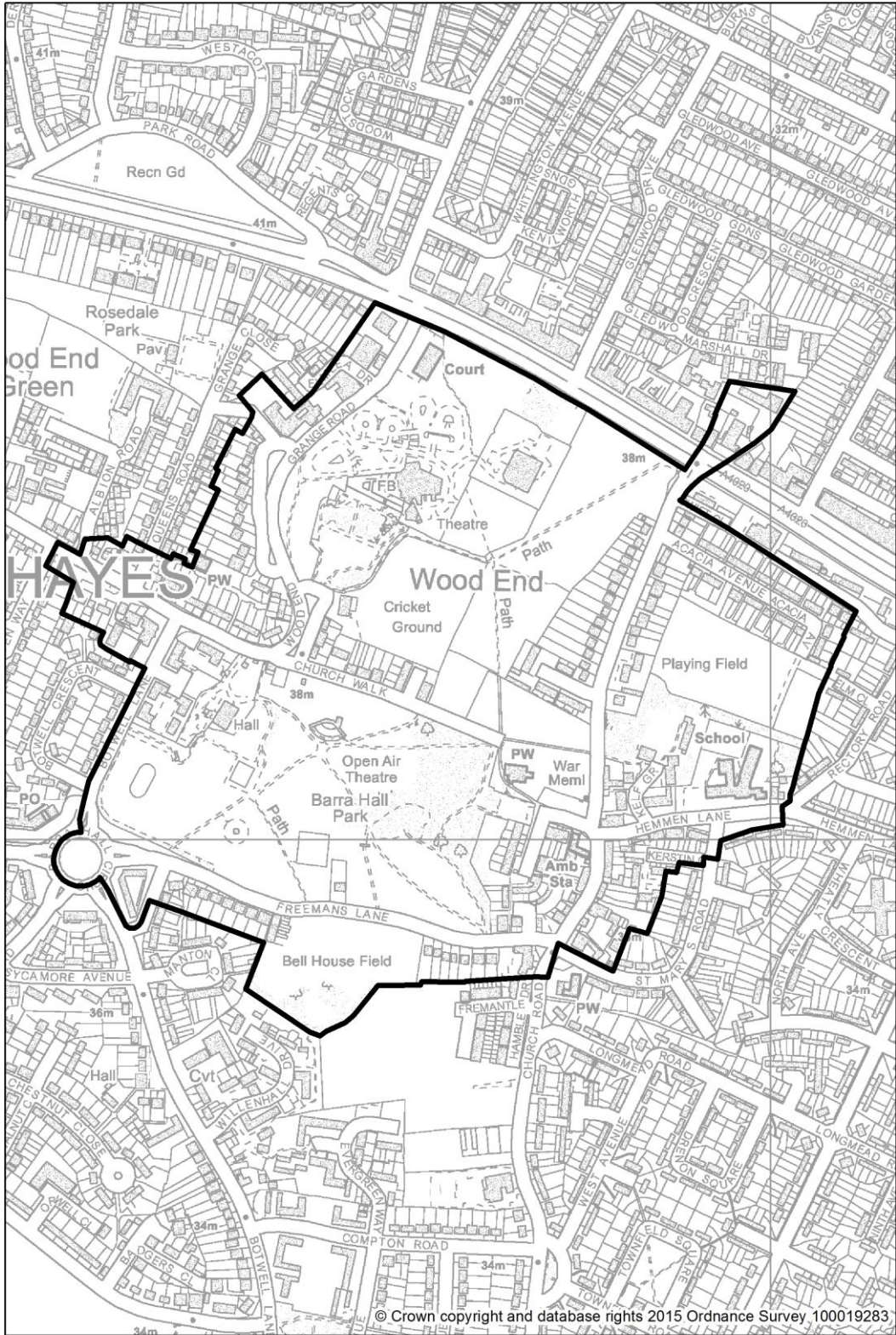
ATLAS OF PROPOSED CHANGES TO UDP PROPOSALS MAP
REVISED PROPOSED SUBMISSION VERSION

Map 25.16 Harmondsworth Village



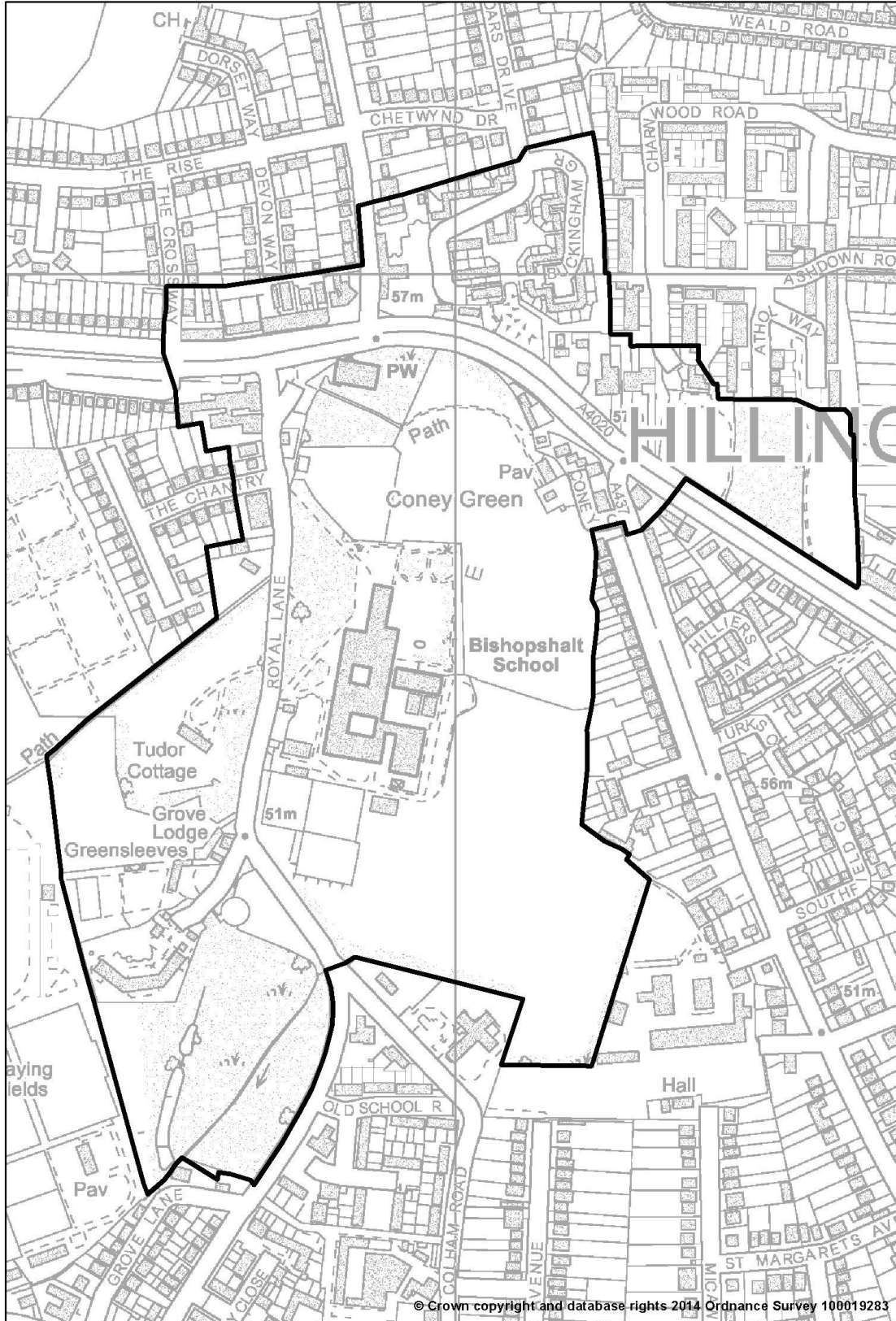
ATLAS OF PROPOSED CHANGES TO UDP PROPOSALS MAP
REVISED PROPOSED SUBMISSION VERSION

Map 25.17 Hayes Village



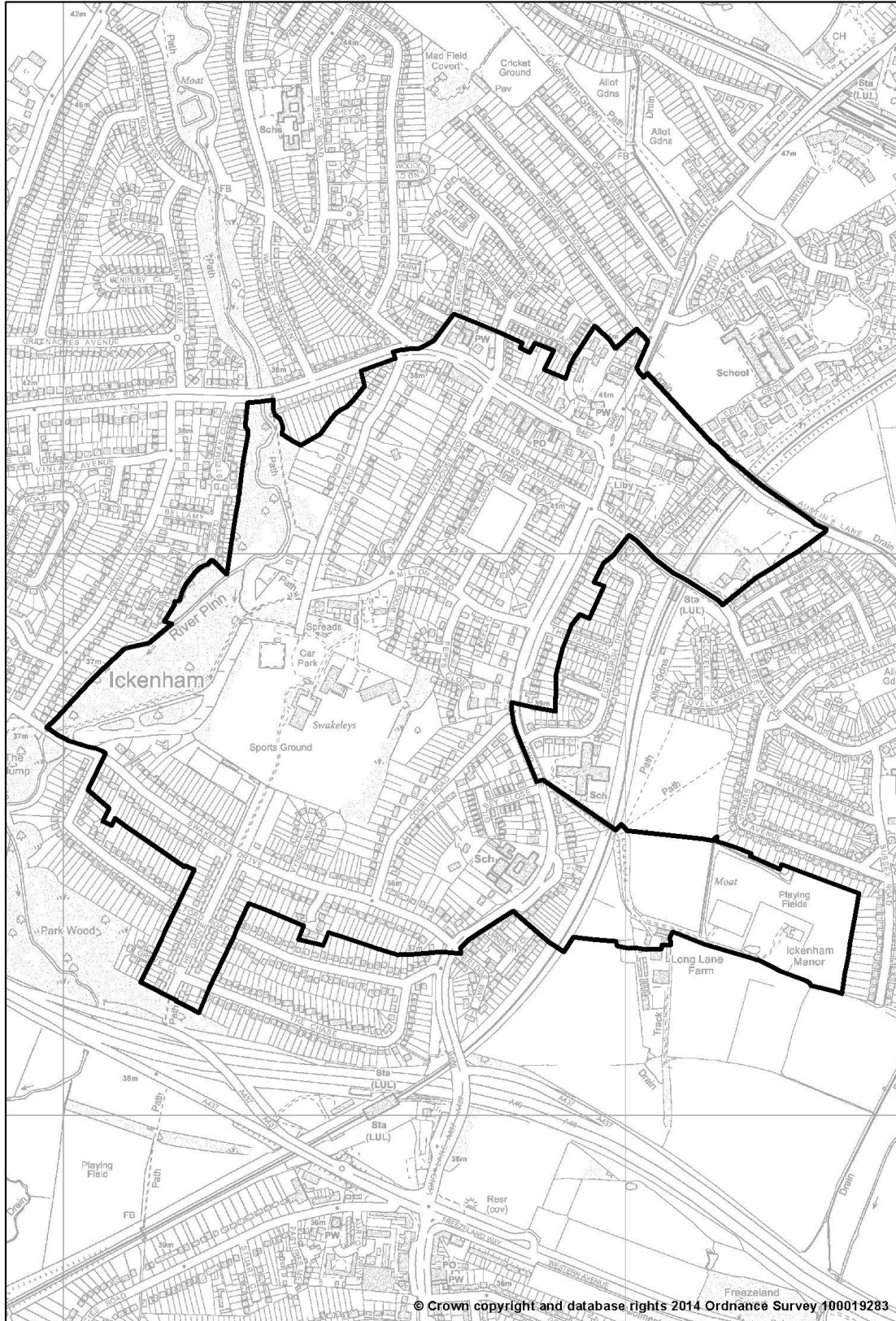
ATLAS OF PROPOSED CHANGES TO UDP PROPOSALS MAP
REVISED PROPOSED SUBMISSION VERSION

Map 25.18 Hillingdon Village



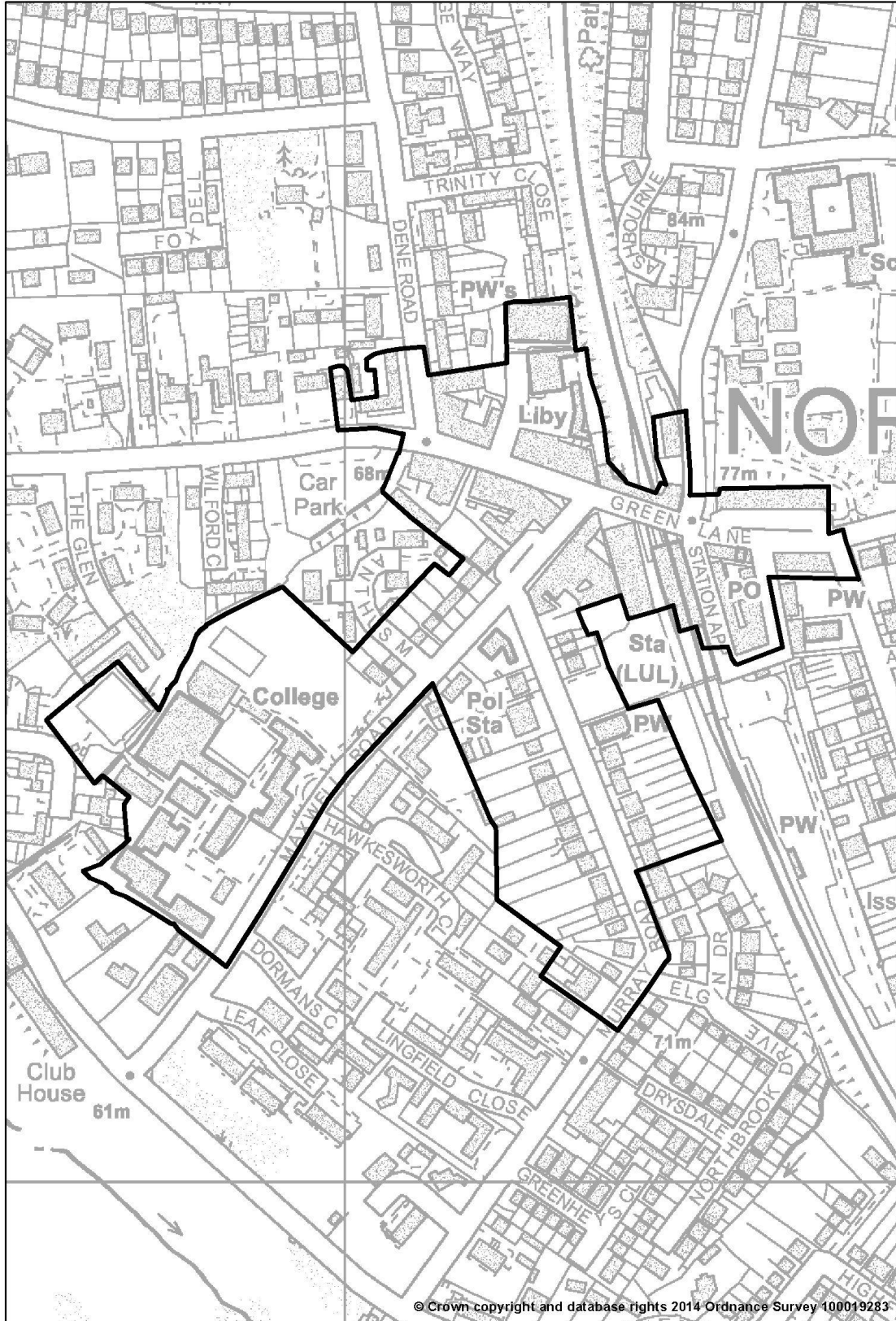
ATLAS OF PROPOSED CHANGES TO UDP PROPOSALS MAP
REVISED PROPOSED SUBMISSION VERSION

Map 25.19 Ickenham Village



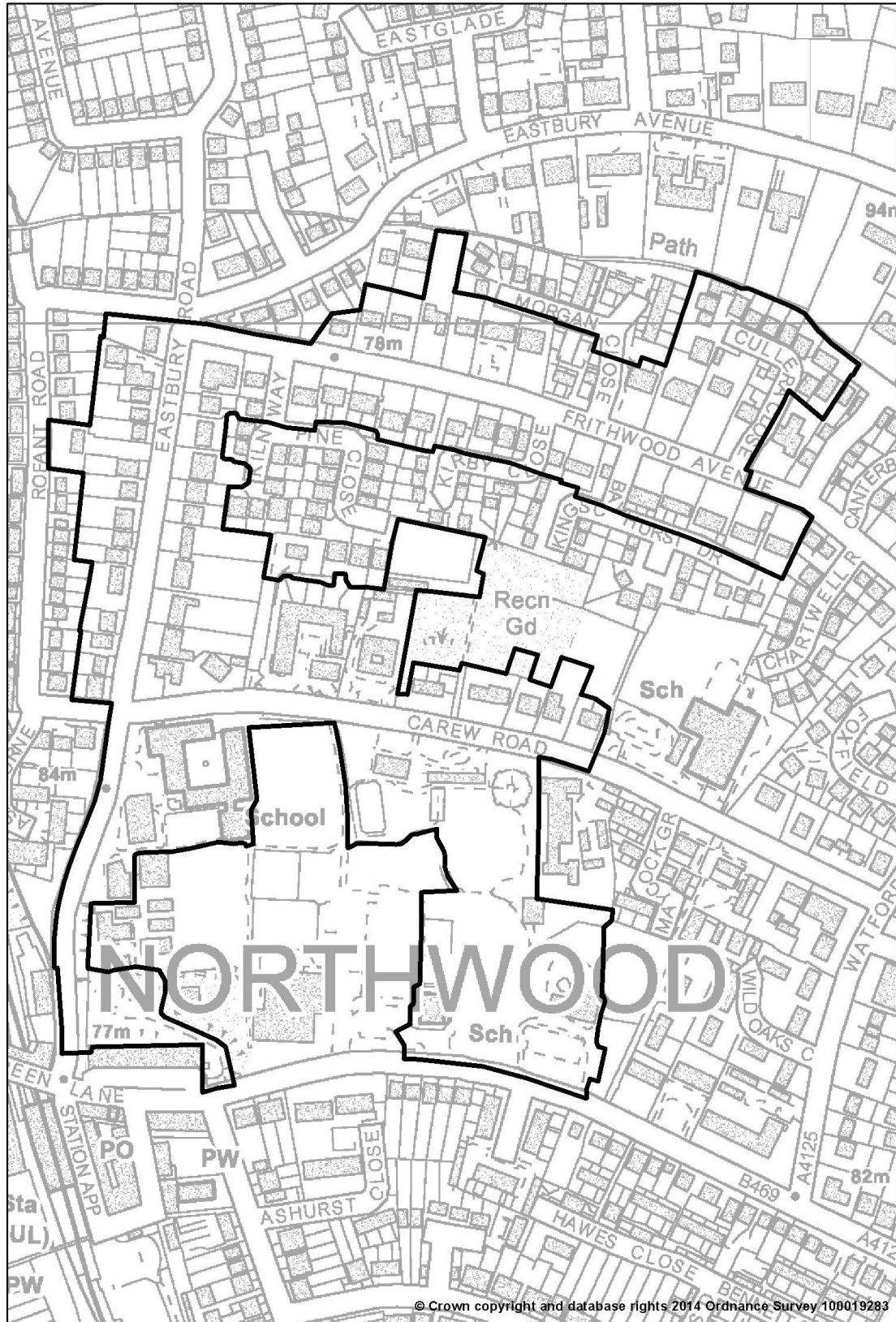
ATLAS OF PROPOSED CHANGES TO UDP PROPOSALS MAP
REVISED PROPOSED SUBMISSION VERSION

Map 25.20 Northwood Town Centre, Green Lane



ATLAS OF PROPOSED CHANGES TO UDP PROPOSALS MAP
REVISED PROPOSED SUBMISSION VERSION

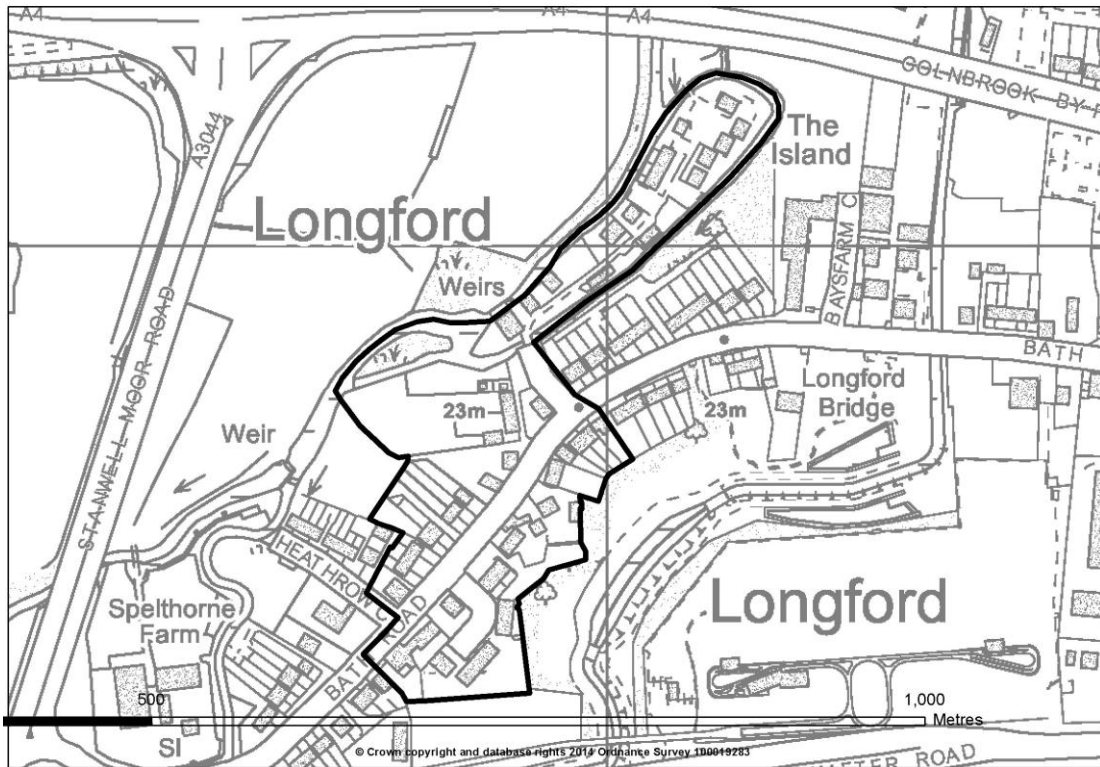
Map 25.21 Northwood - Frithwood



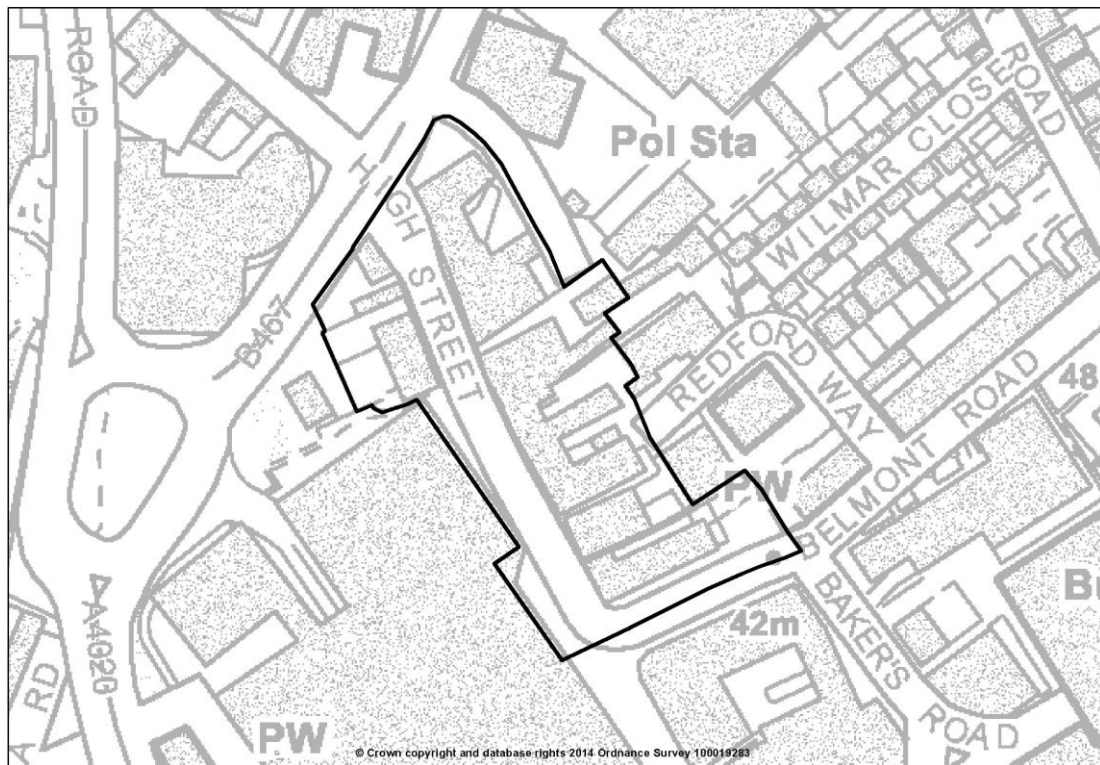
© Crown copyright and database rights 2014 Ordnance Survey 100019283

ATLAS OF PROPOSED CHANGES TO UDP PROPOSALS MAP
REVISED PROPOSED SUBMISSION VERSION

Map 25.22 Longford Village

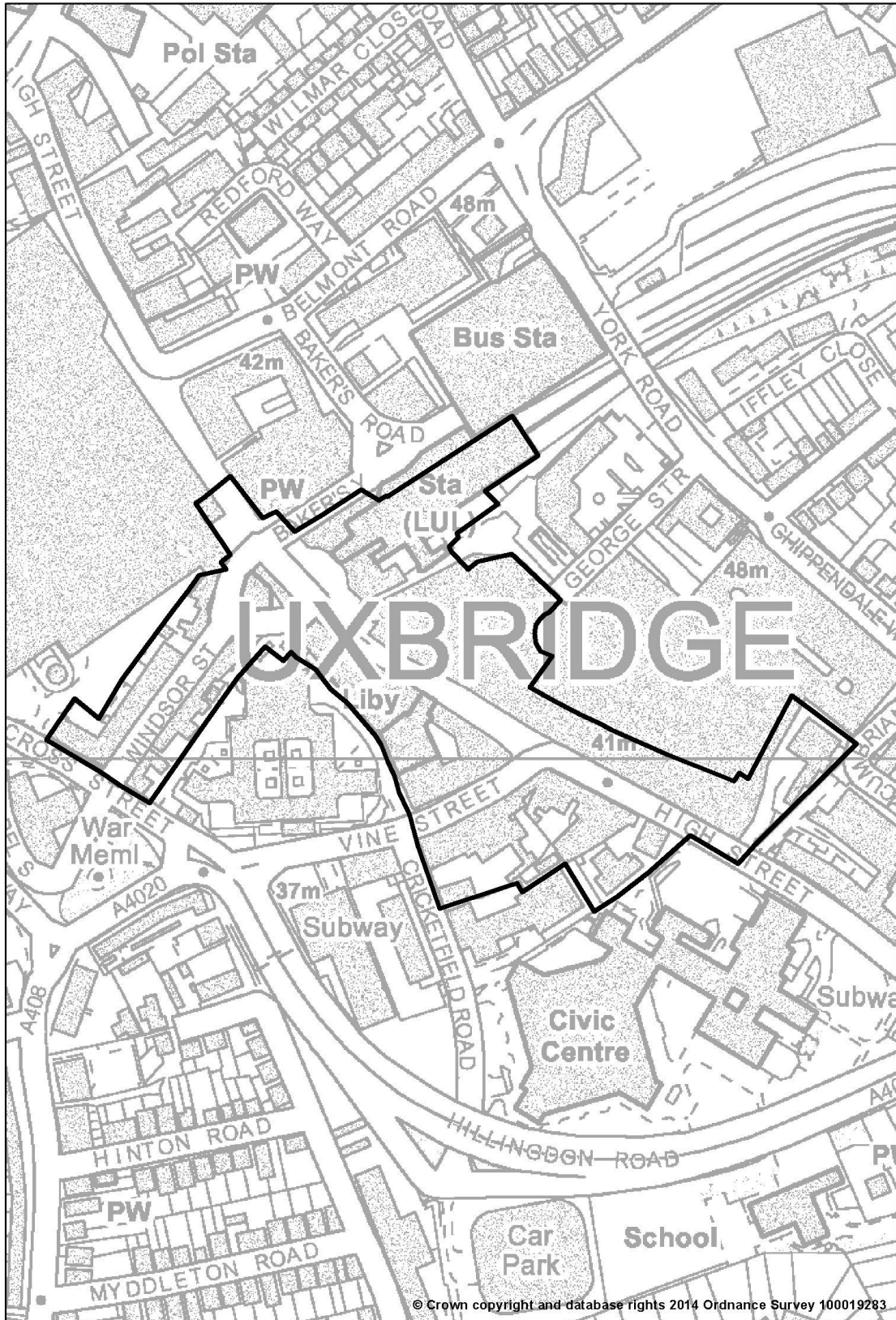


Map 25.23 Old Uxbridge/ Windsor Street (north)



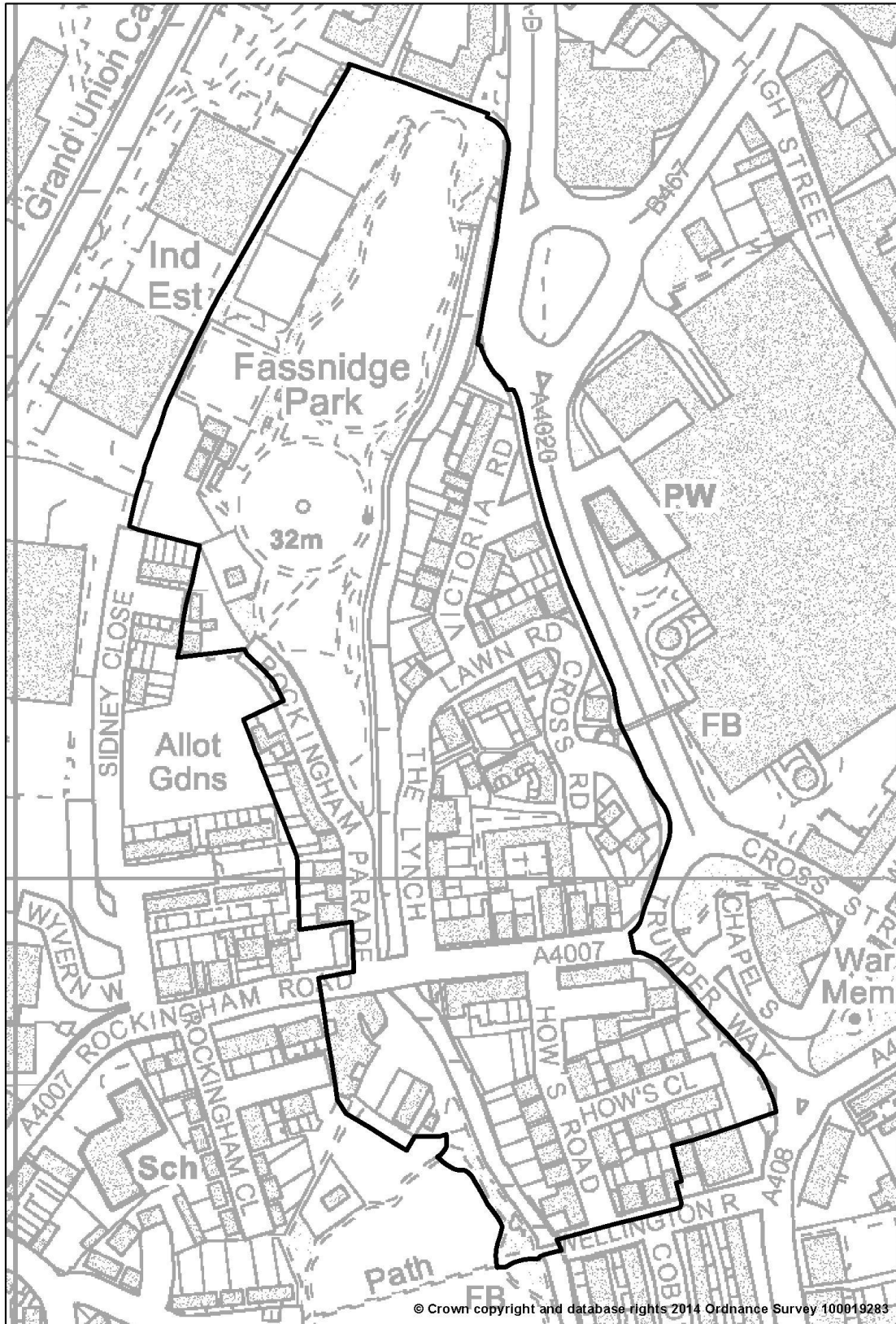
ATLAS OF PROPOSED CHANGES TO UDP PROPOSALS MAP
REVISED PROPOSED SUBMISSION VERSION

25.24 Old Uxbridge/ Windsor Street (south)



ATLAS OF PROPOSED CHANGES TO UDP PROPOSALS MAP
REVISED PROPOSED SUBMISSION VERSION

25.25 Rockingham Bridge, Uxbridge



ATLAS OF PROPOSED CHANGES TO UDP PROPOSALS MAP
REVISED PROPOSED SUBMISSION VERSION

25.25 Ruislip Village



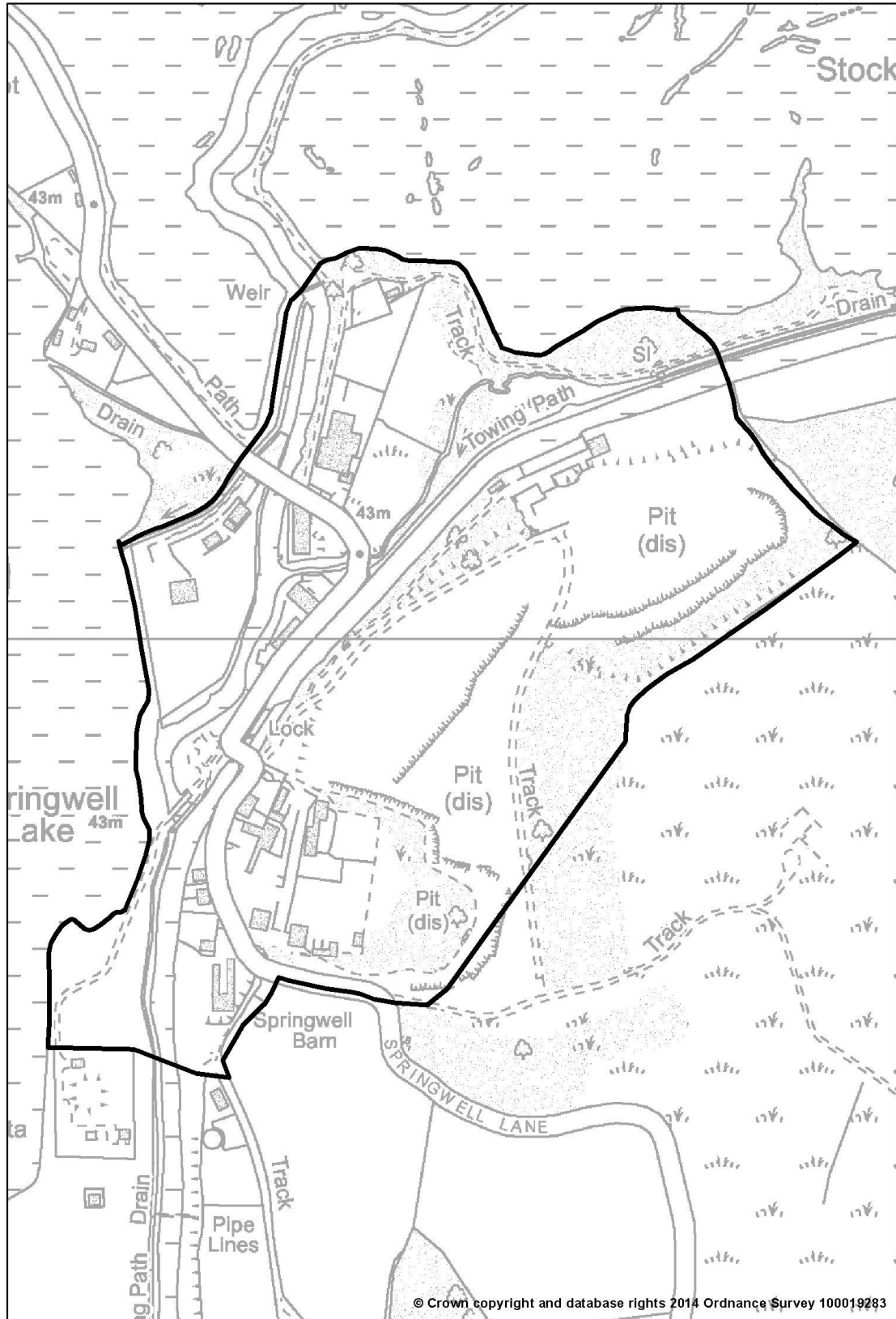
ATLAS OF PROPOSED CHANGES TO UDP PROPOSALS MAP
REVISED PROPOSED SUBMISSION VERSION

25.25 Ruislip Manor Way

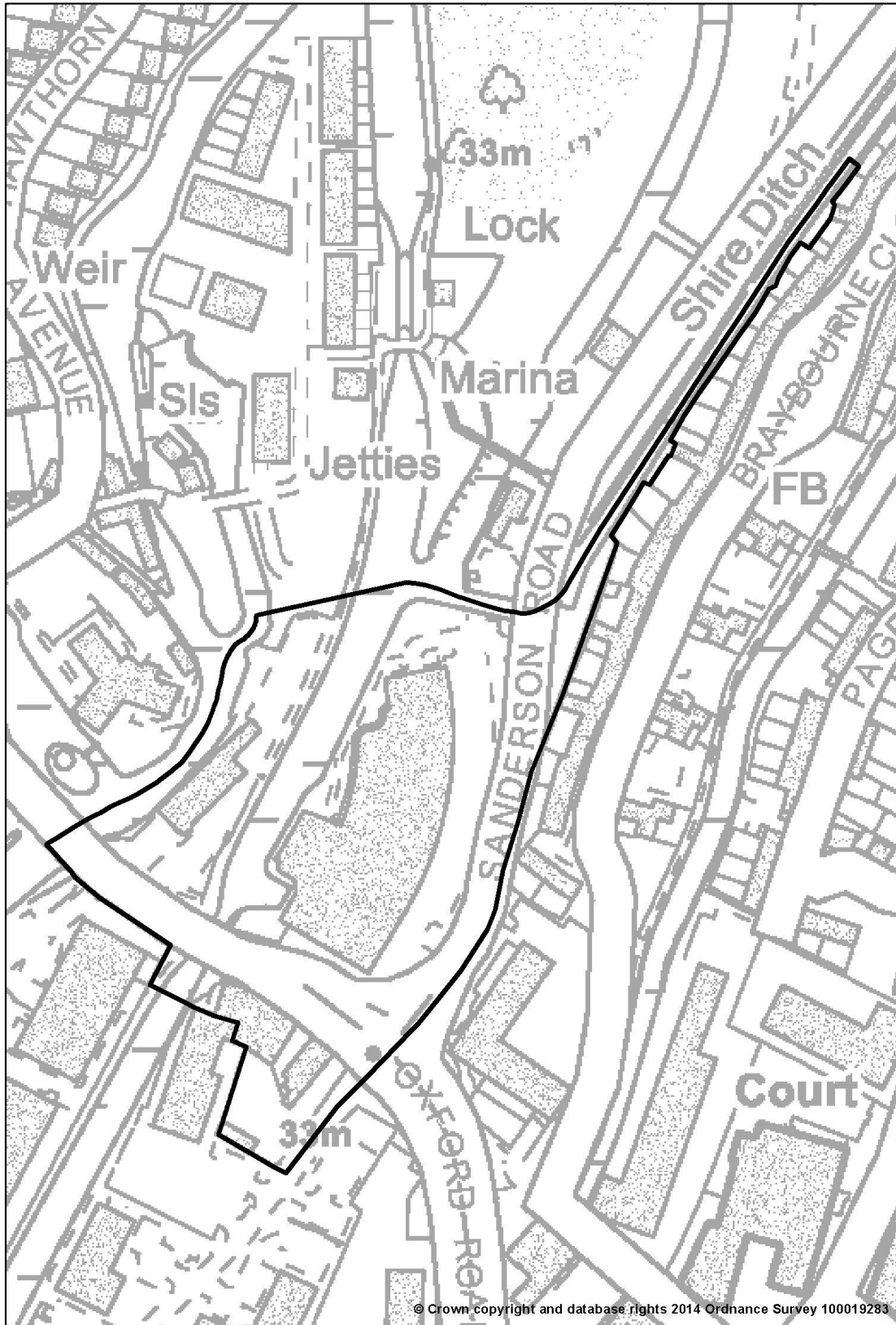


ATLAS OF PROPOSED CHANGES TO UDP PROPOSALS MAP
REVISED PROPOSED SUBMISSION VERSION

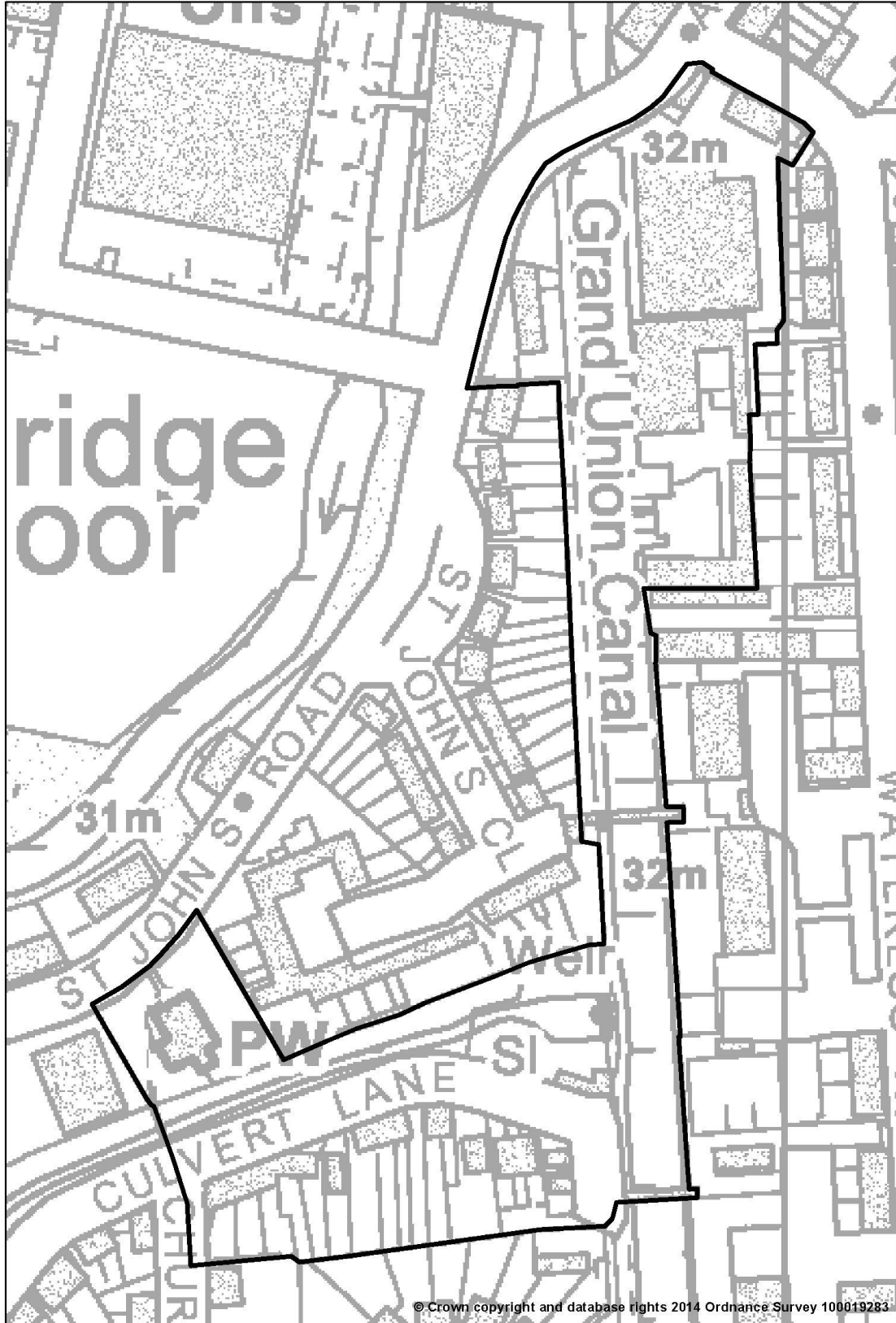
25.28 Springwell Lock



25.29 Uxbridge Lock

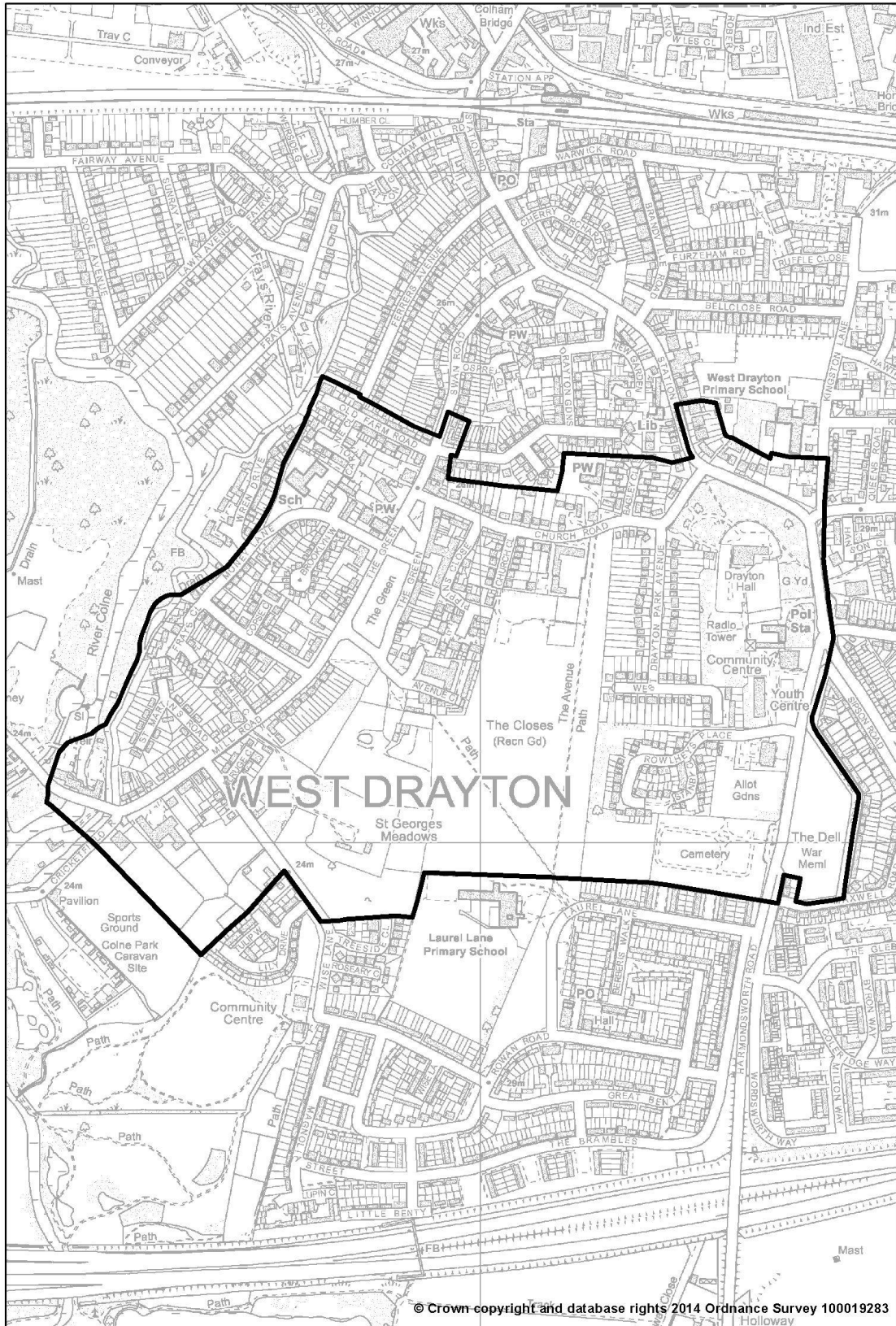


25.30 Uxbridge Moor



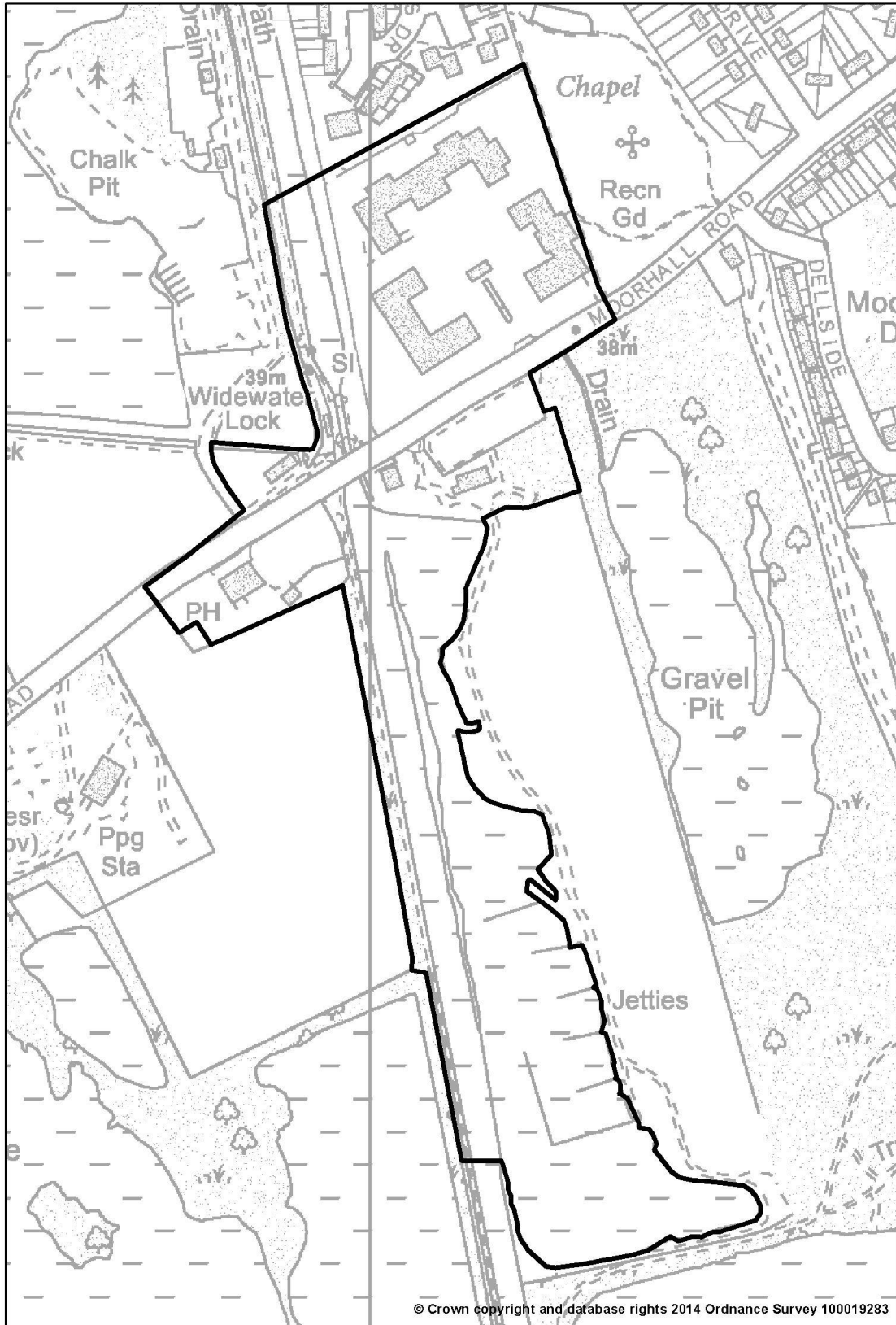
ATLAS OF PROPOSED CHANGES TO UDP PROPOSALS MAP
REVISED PROPOSED SUBMISSION VERSION

25.31 West Drayton Green



ATLAS OF PROPOSED CHANGES TO UDP PROPOSALS MAP
REVISED PROPOSED SUBMISSION VERSION

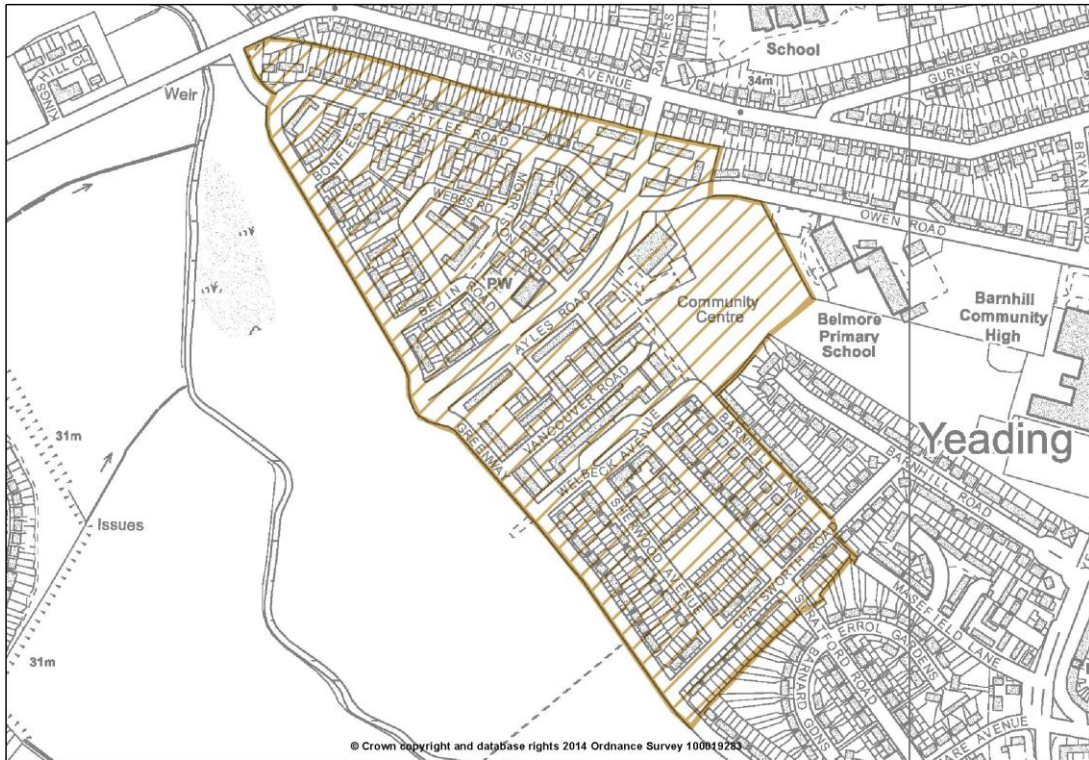
Map 25.32 Widewater Lock



26. AREAS OF SPECIAL LOCAL CHARACTER

ATLAS OF PROPOSED CHANGES TO UDP PROPOSALS MAP
REVISED PROPOSED SUBMISSION VERSION

Map 26.1 Barnhill Estate

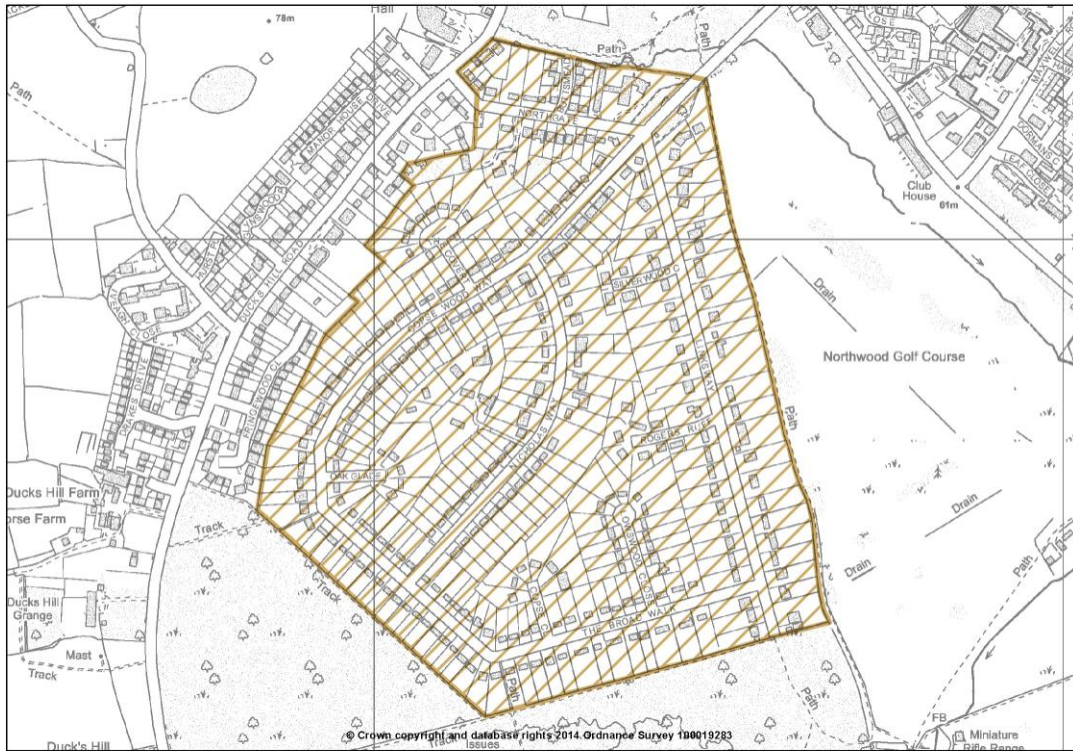


Map 26.2 Central Avenue, Hayes

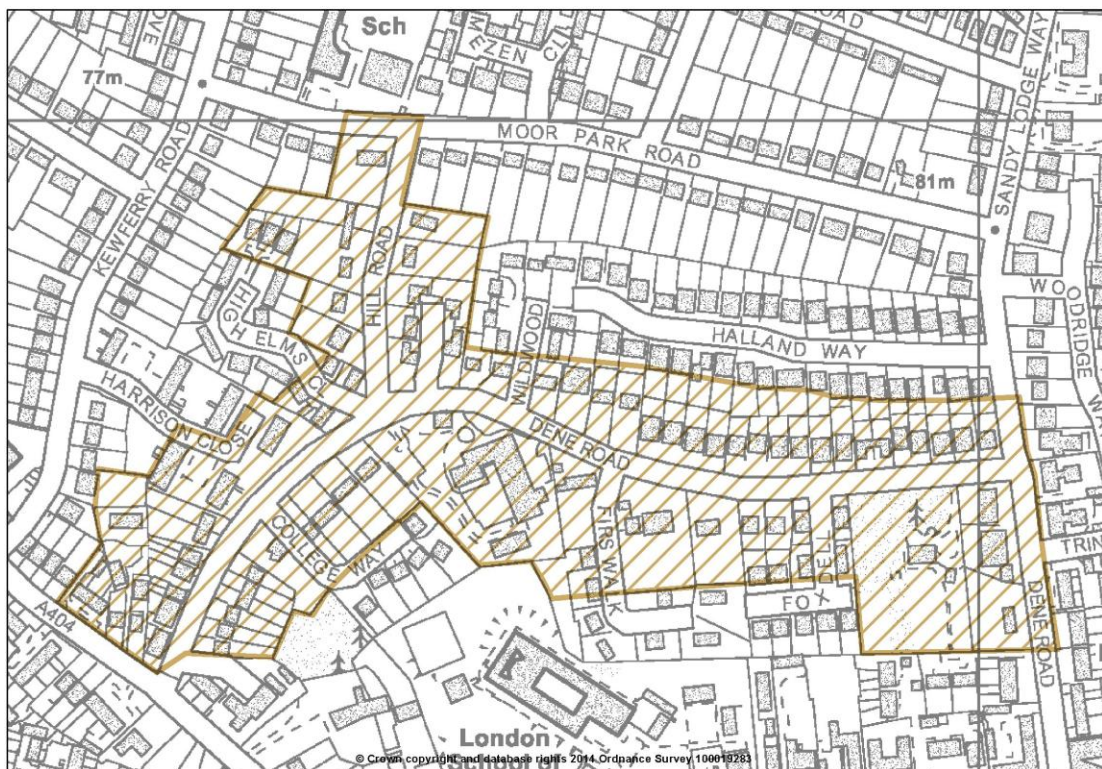


ATLAS OF PROPOSED CHANGES TO UDP PROPOSALS MAP
REVISED PROPOSED SUBMISSION VERSION

Map 26.3 Copsewood Estate, Northwood

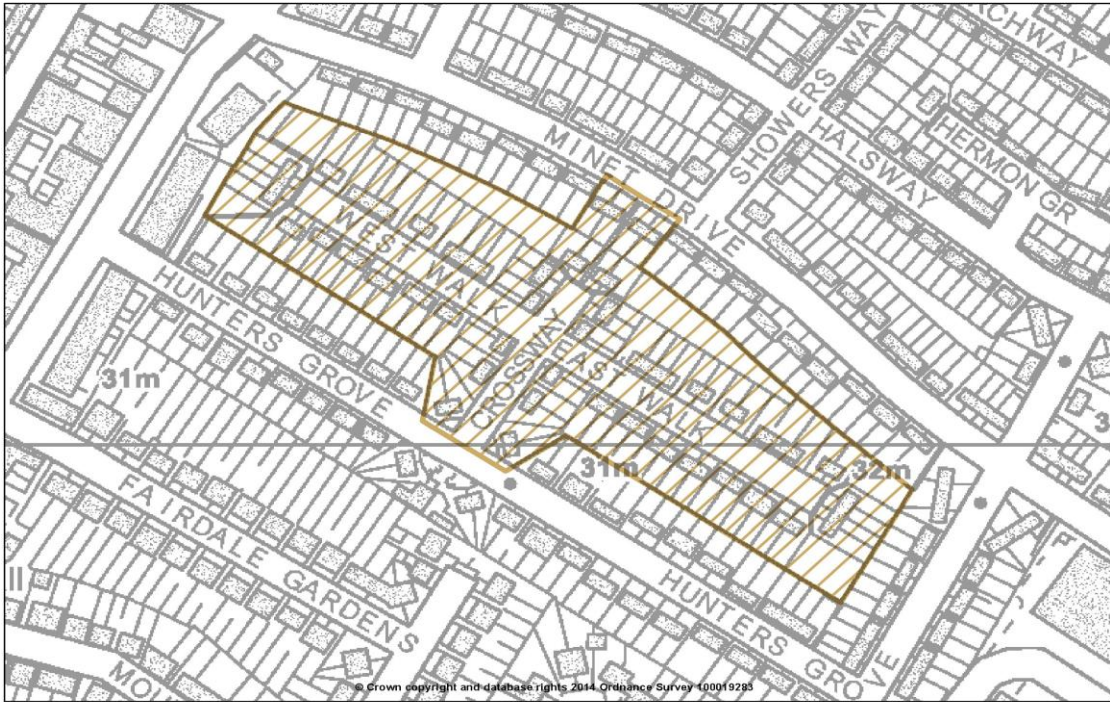


Map 26.4 Dene Road, Northwood

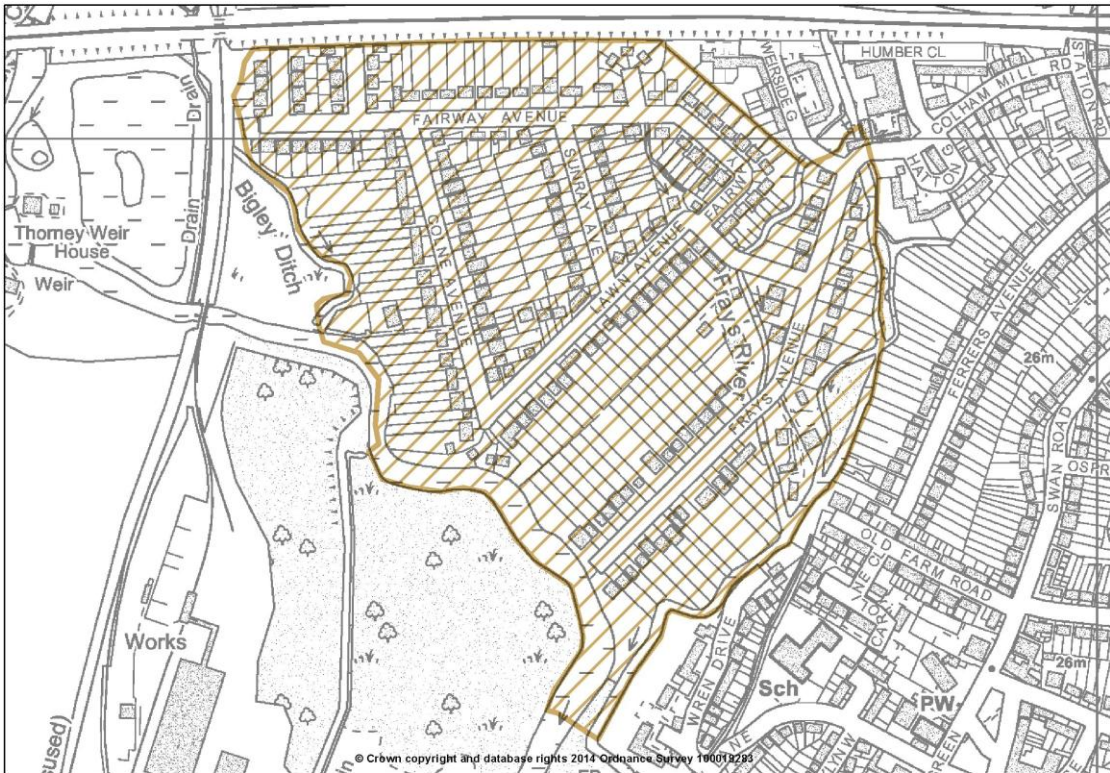


ATLAS OF PROPOSED CHANGES TO UDP PROPOSALS MAP
REVISED PROPOSED SUBMISSION VERSION

Map 26.5 - East -West Walk, Botwell

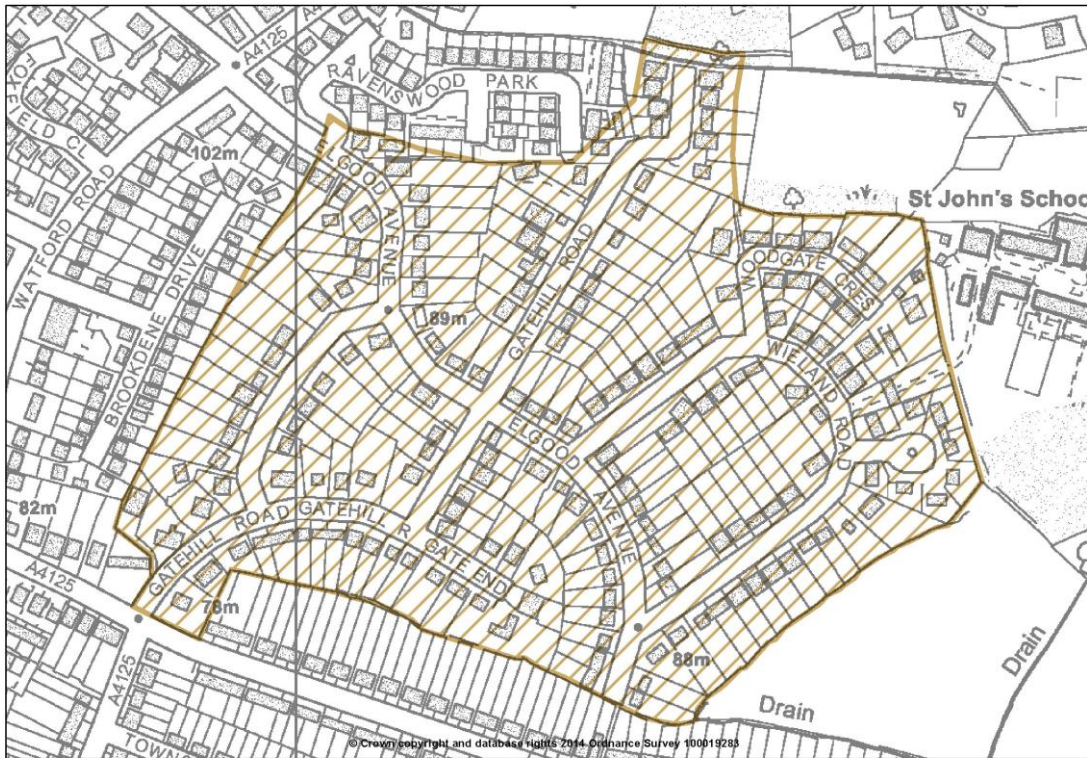


Map 26.6 Garden City, West Drayton

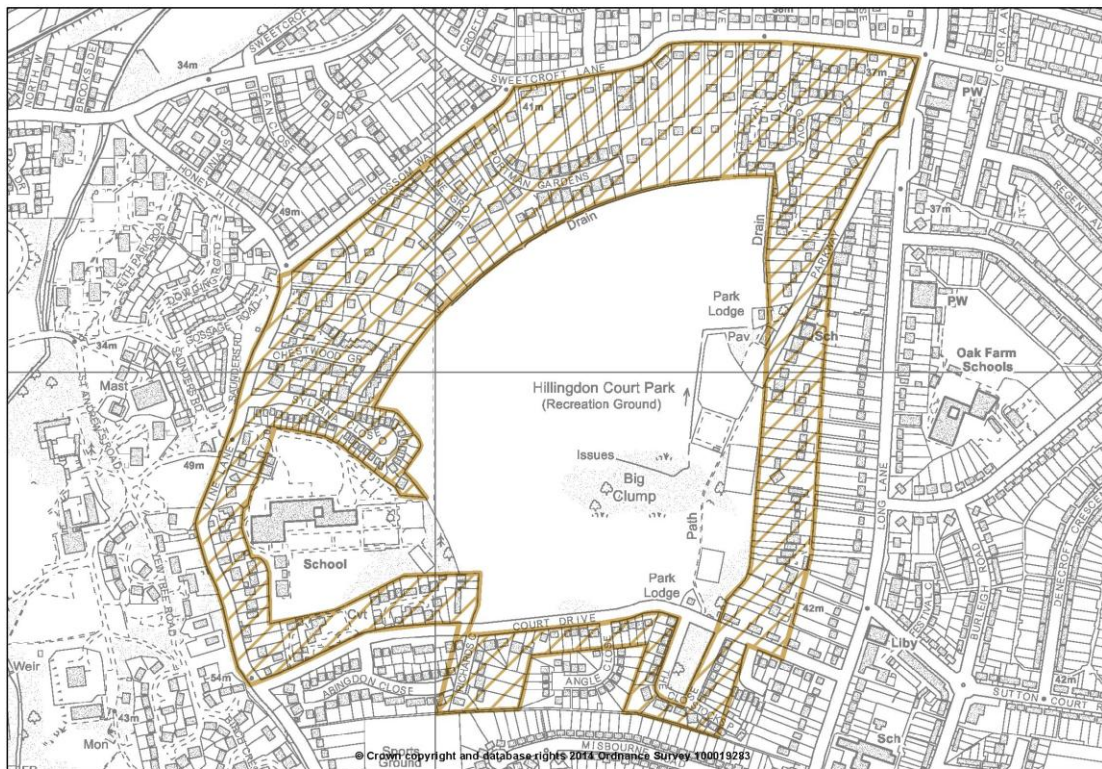


ATLAS OF PROPOSED CHANGES TO UDP PROPOSALS MAP
REVISED PROPOSED SUBMISSION VERSION

Map 26.7 Gatehill Farm Estate, Northwood

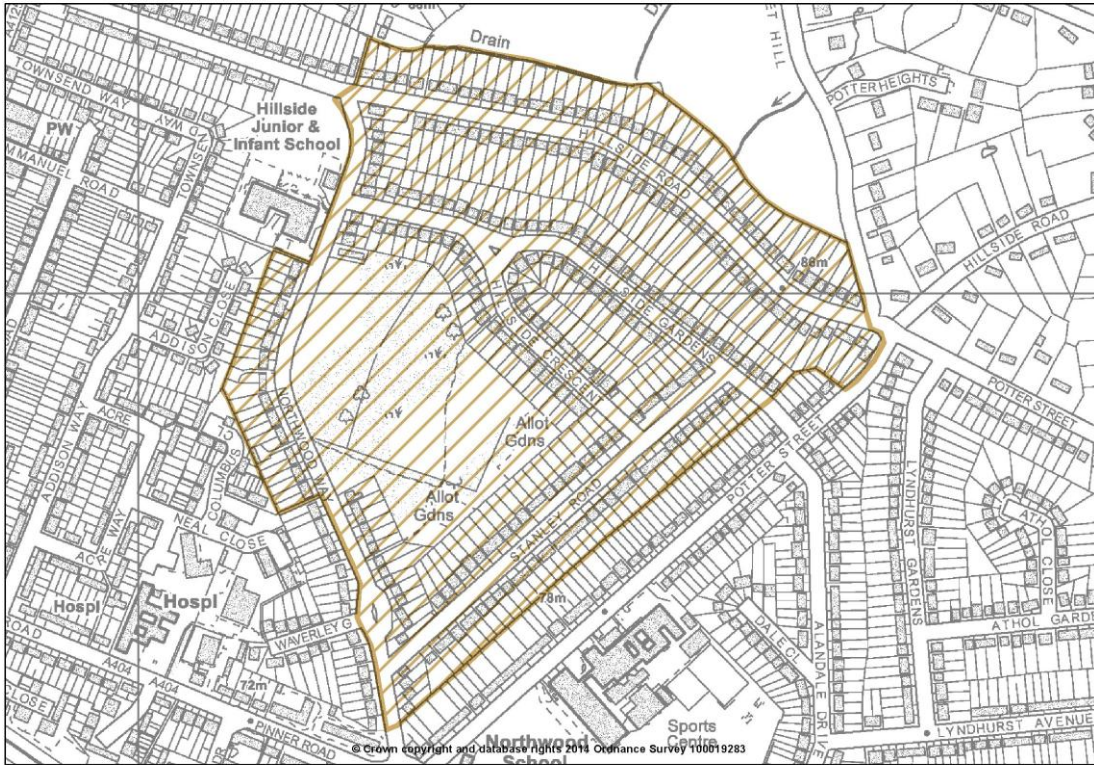


Map 26.8 Hillingdon Court Park



ATLAS OF PROPOSED CHANGES TO UDP PROPOSALS MAP
REVISED PROPOSED SUBMISSION VERSION

Map 26.9 Hillside, Northwood Hills

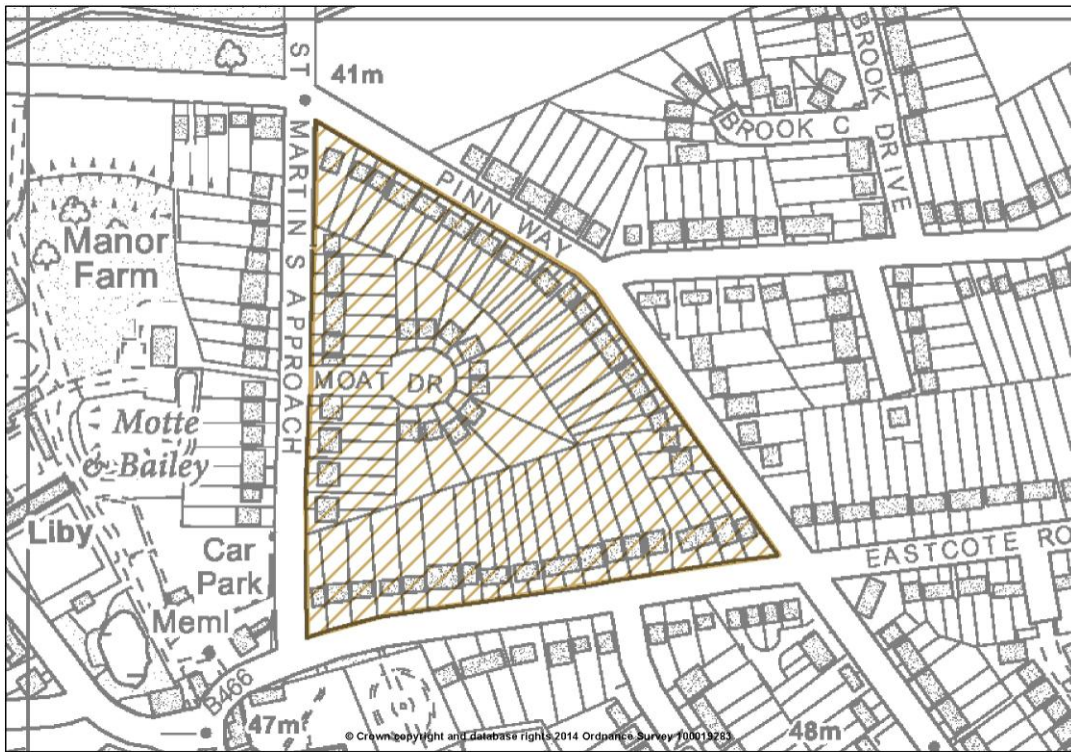


Map 26.10 Midcroft, Ruislip

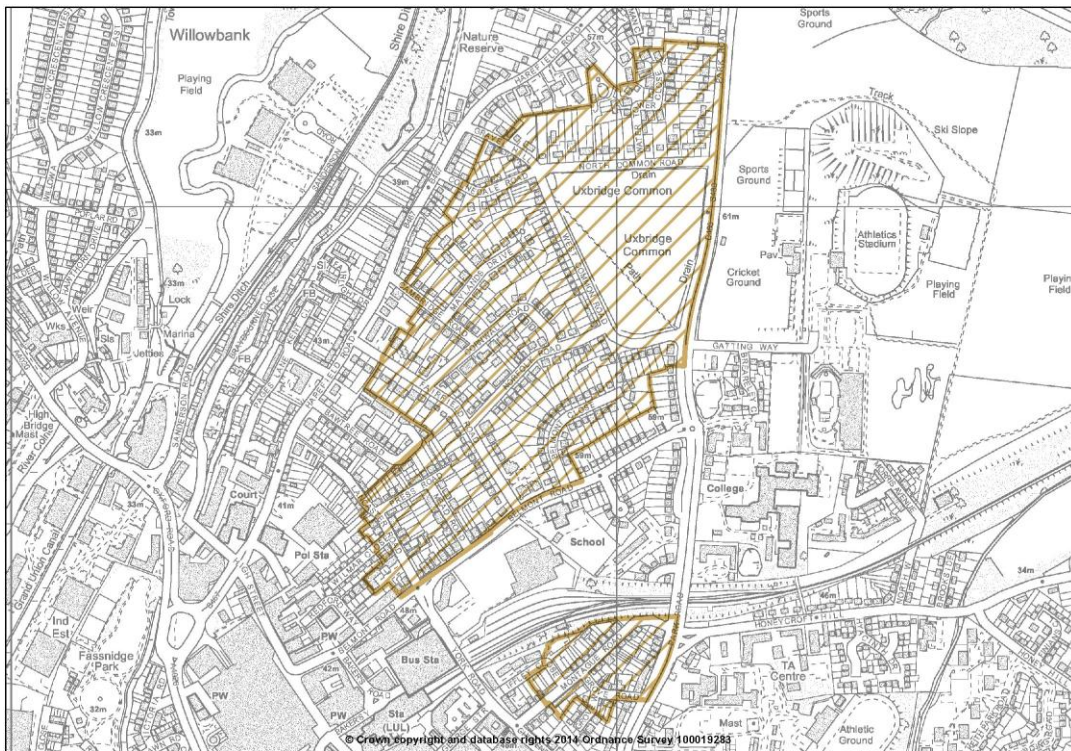


ATLAS OF PROPOSED CHANGES TO UDP PROPOSALS MAP
REVISED PROPOSED SUBMISSION VERSION

Map 26.11 Moat Drive, Ruislip

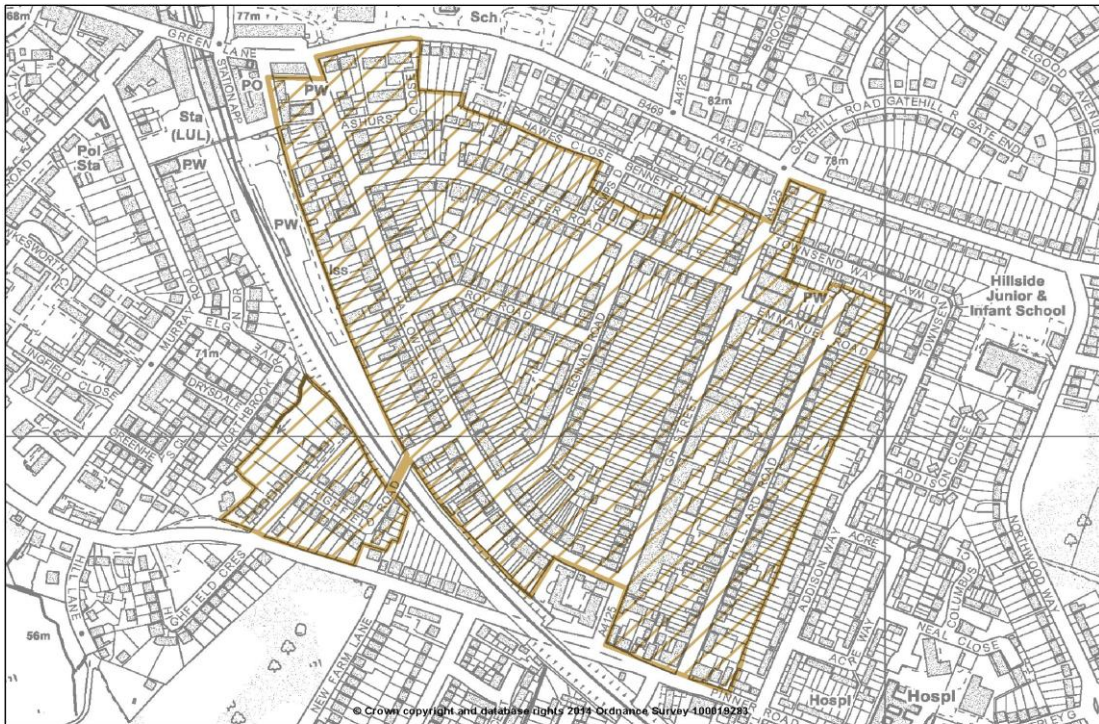


Map 26.12 North Uxbridge

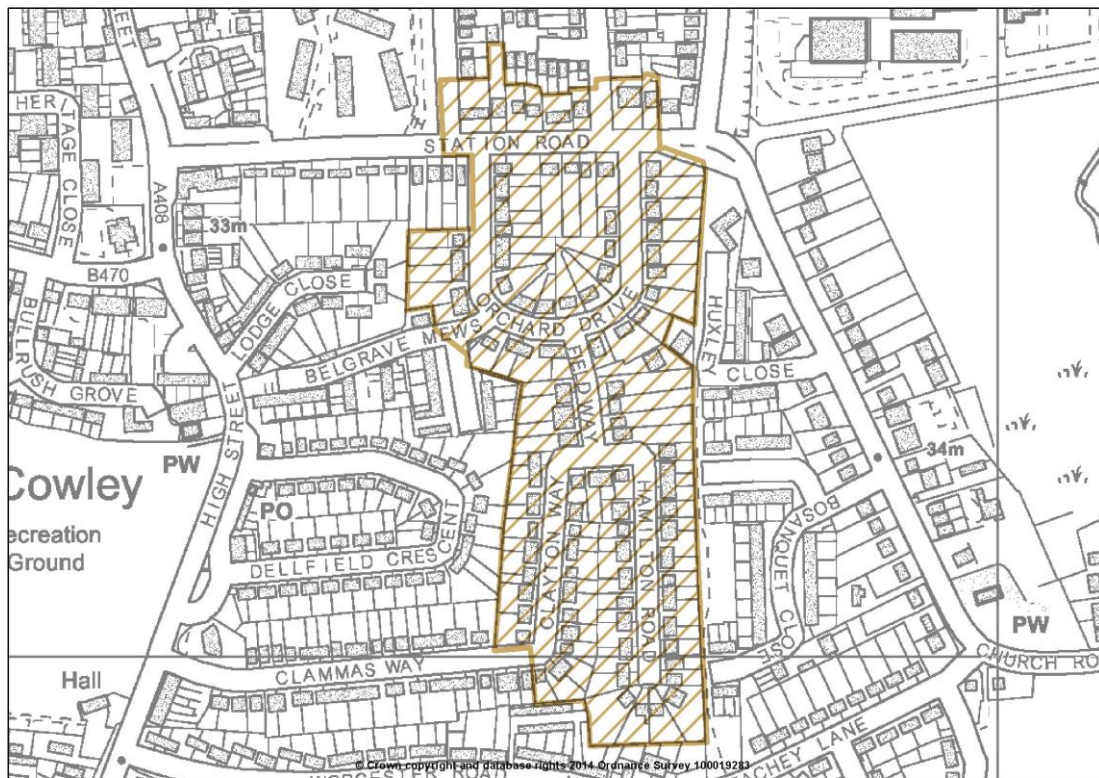


ATLAS OF PROPOSED CHANGES TO UDP PROPOSALS MAP
REVISED PROPOSED SUBMISSION VERSION

Map 26.13 Old Northwood

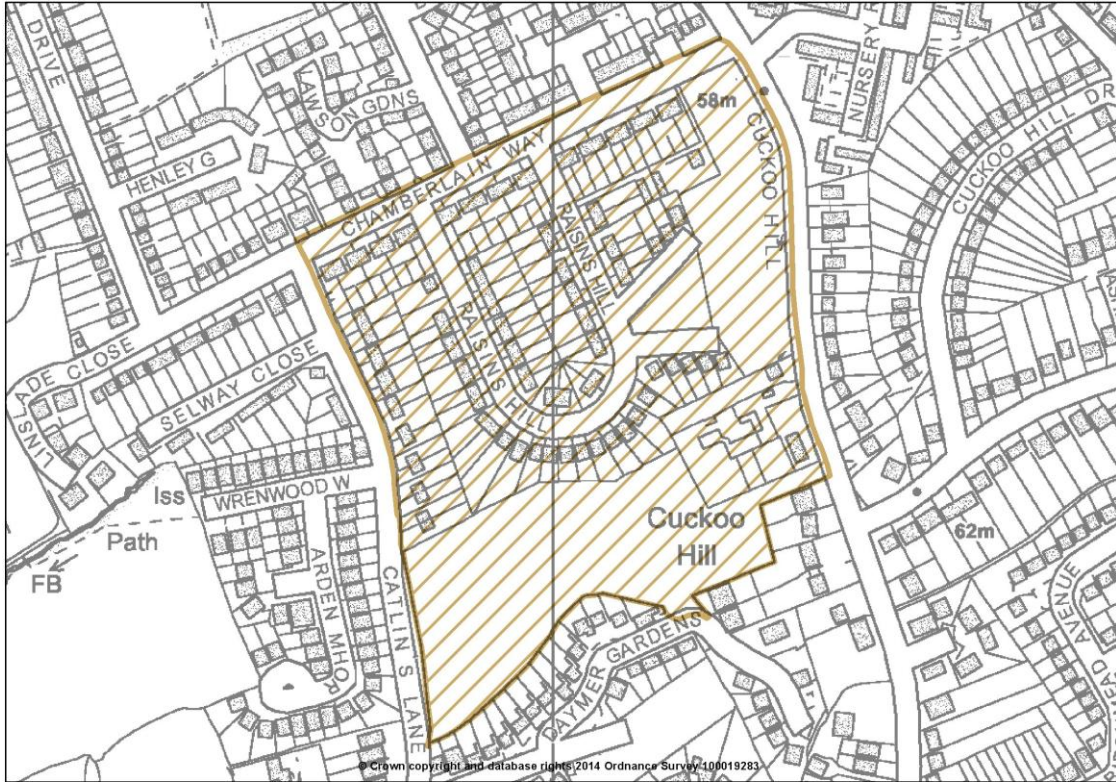


Map 26.14 Orchard Drive, Hamilton Road, Clayton Way



ATLAS OF PROPOSED CHANGES TO UDP PROPOSALS MAP
REVISED PROPOSED SUBMISSION VERSION

Map 26.15 Raisins Hill, Eastcote

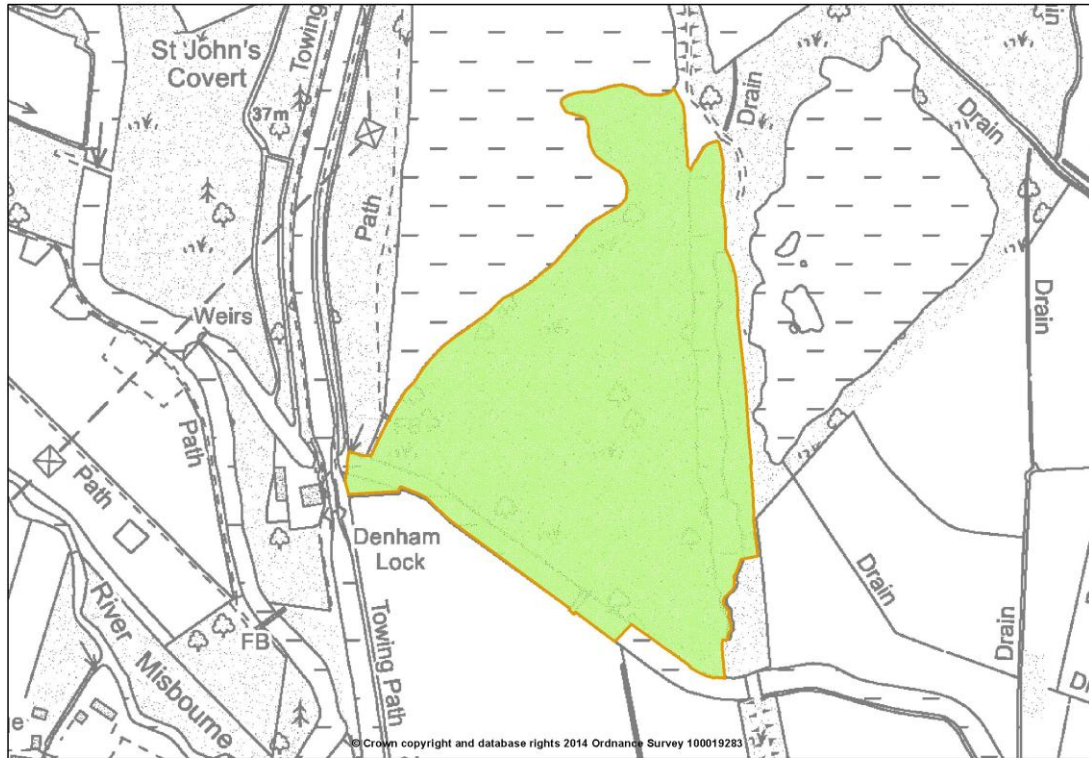


ATLAS OF PROPOSED CHANGES TO UDP PROPOSALS MAP
REVISED PROPOSED SUBMISSION VERSION

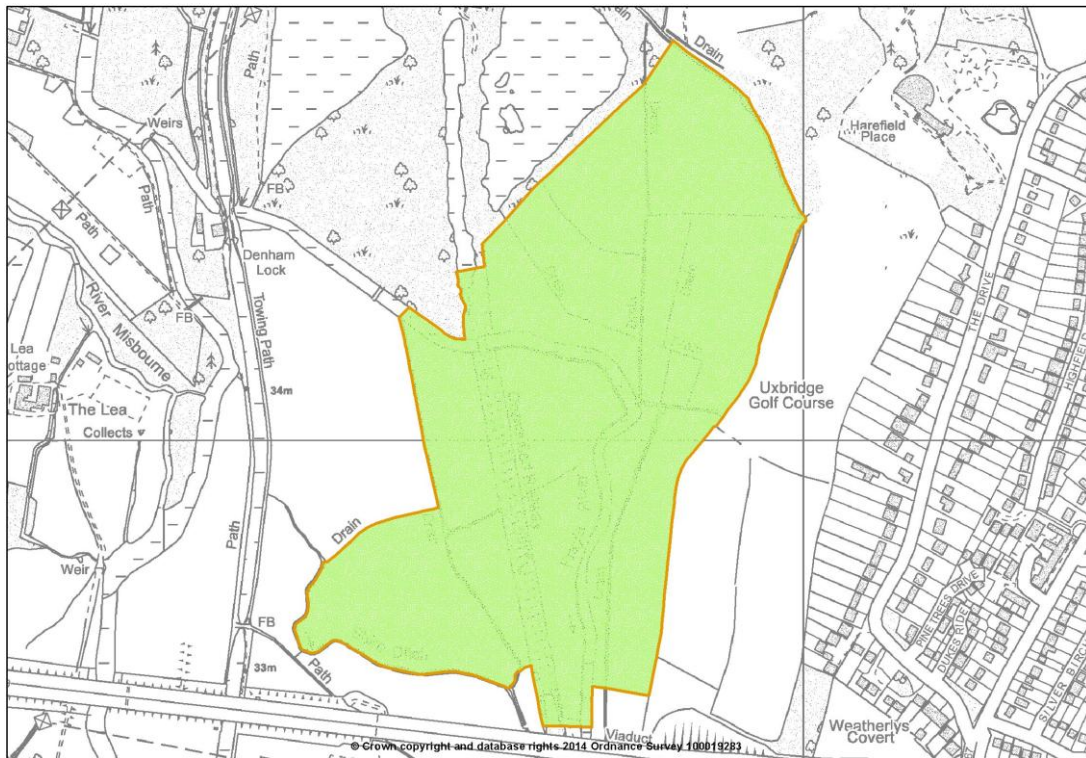
27. SITES OF SPECIAL SCIENTIFIC INTEREST

ATLAS OF PROPOSED CHANGES TO UDP PROPOSALS MAP
REVISED PROPOSED SUBMISSION VERSION

Map 27.1 Denham Lock Wood

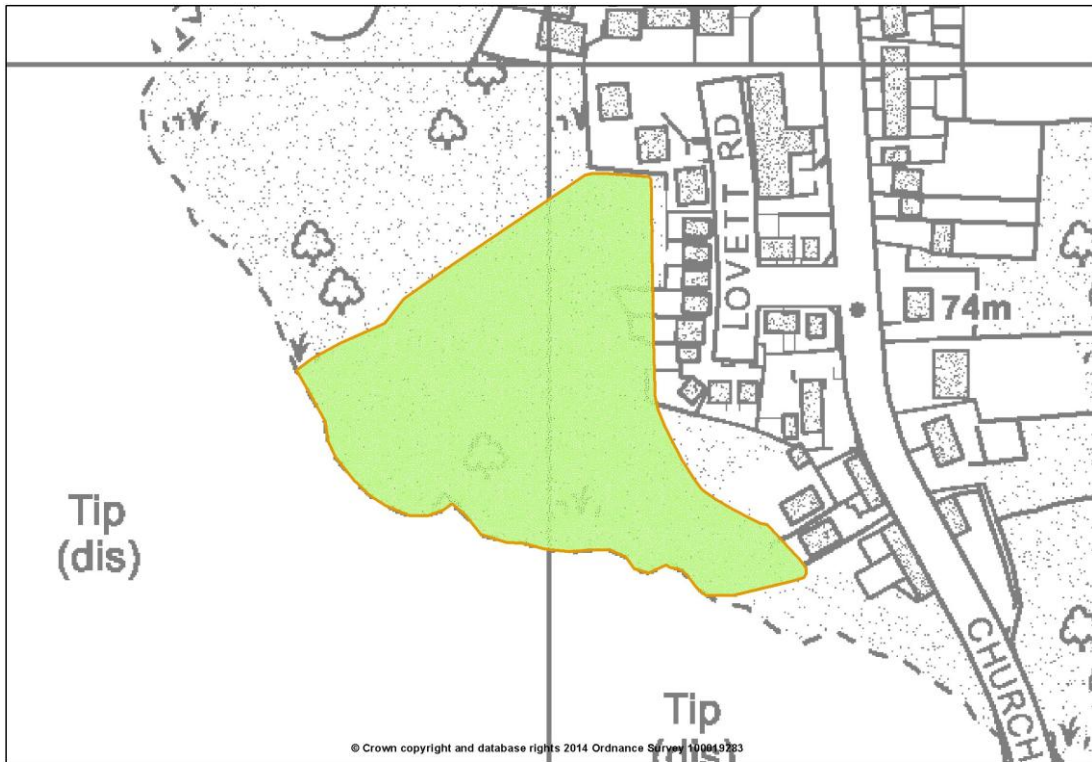


Map 27.2 Fray's Farm Meadows

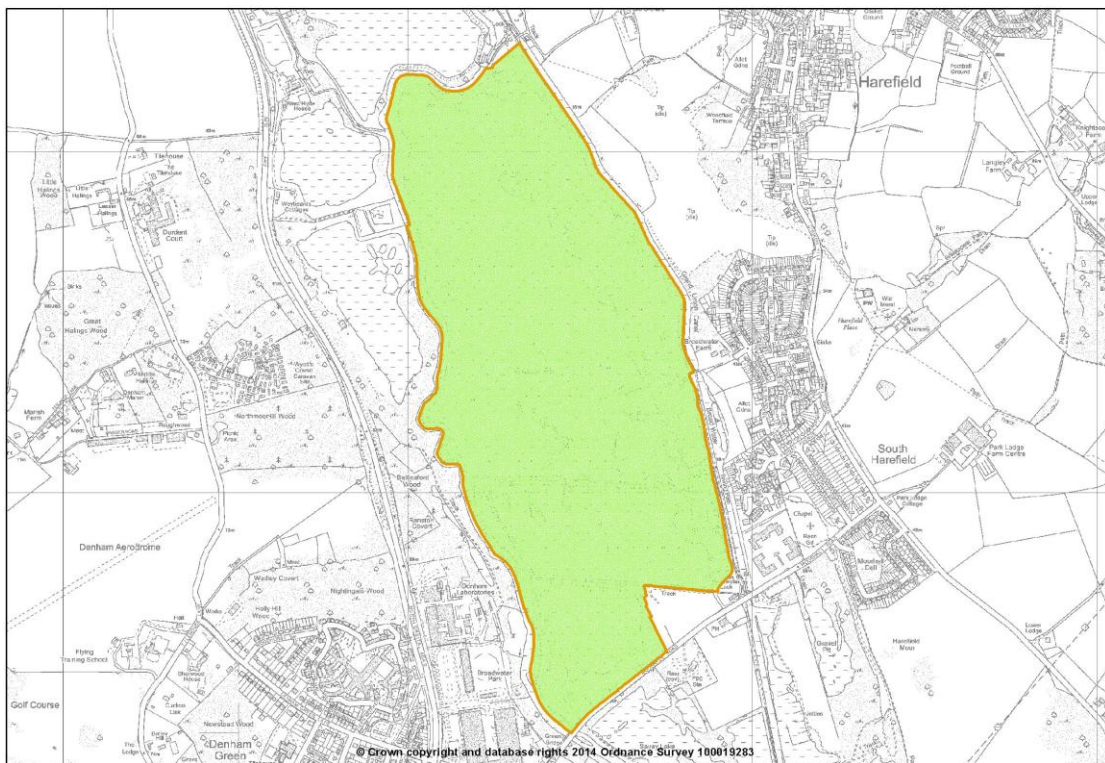


ATLAS OF PROPOSED CHANGES TO UDP PROPOSALS MAP
REVISED PROPOSED SUBMISSION VERSION

Map 27.3 Harefield Pit



Map 27.4 Mid Colne Valley (A)

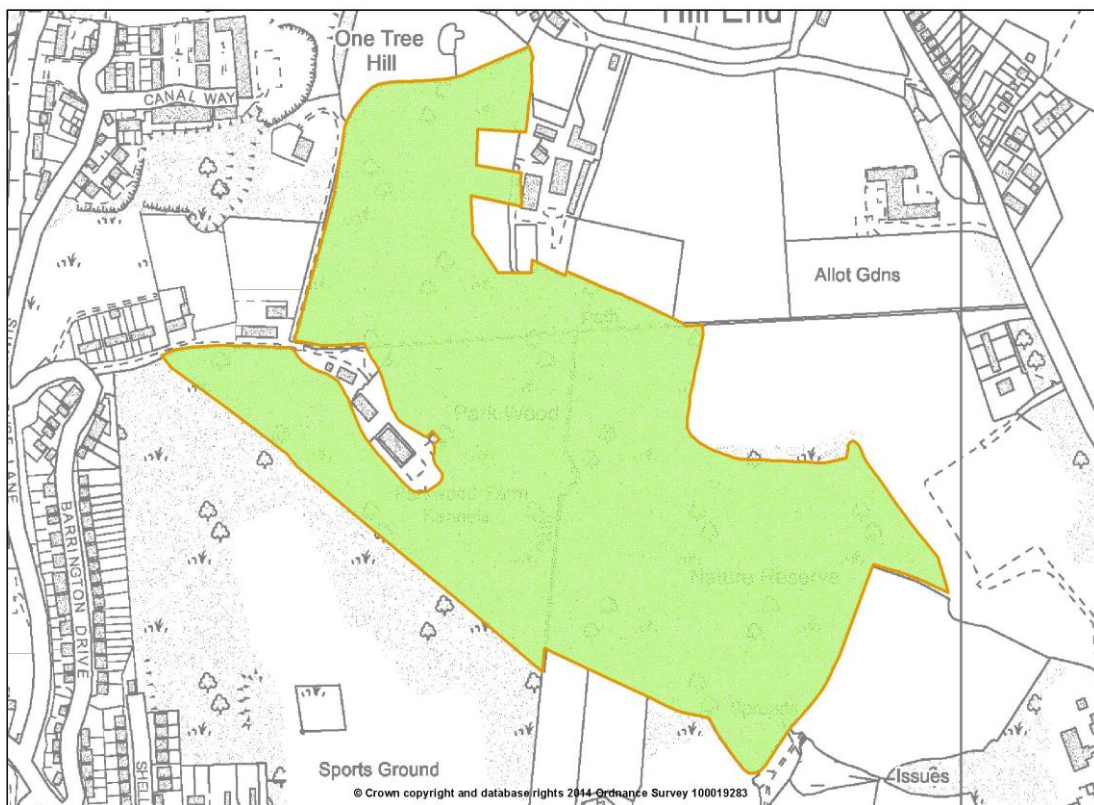


ATLAS OF PROPOSED CHANGES TO UDP PROPOSALS MAP
REVISED PROPOSED SUBMISSION VERSION

Map 27.5 Mid Colne Valley (B)

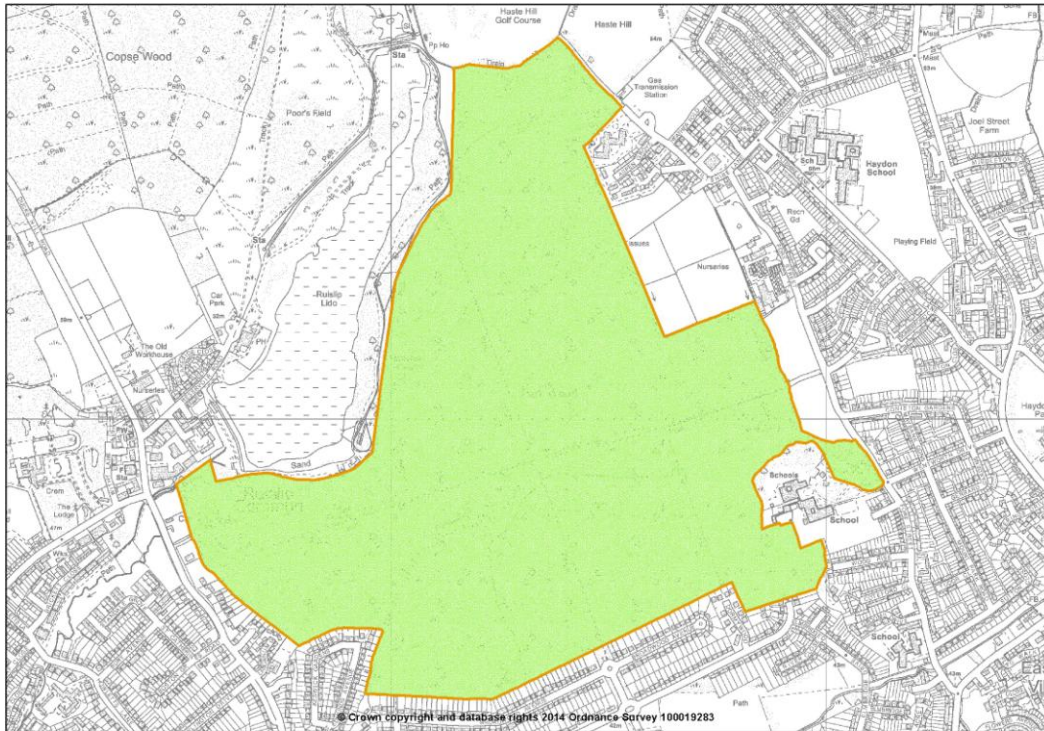


Map 27.6 Old Park Wood

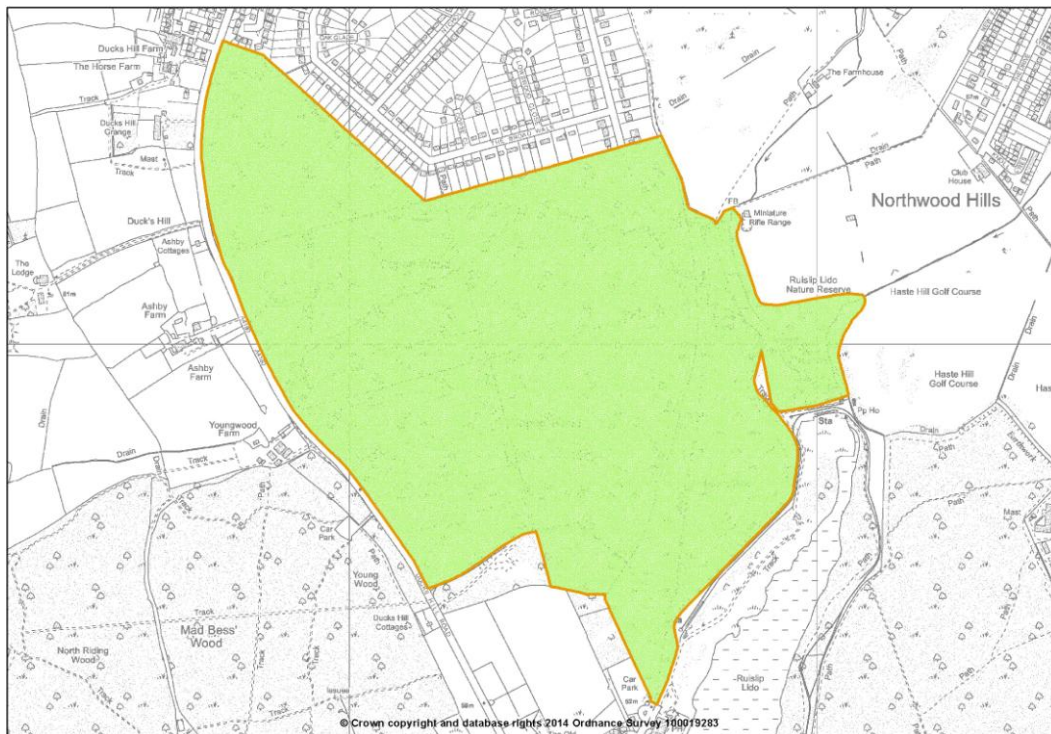


ATLAS OF PROPOSED CHANGES TO UDP PROPOSALS MAP
REVISED PROPOSED SUBMISSION VERSION

Map 27.7 Ruislip Woods A

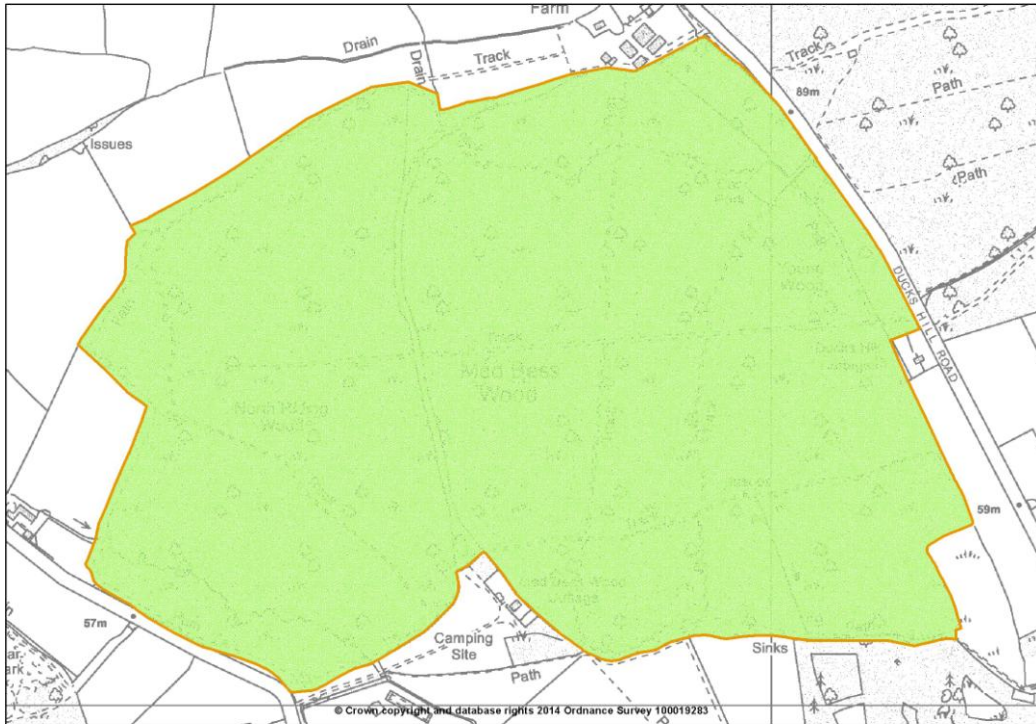


Map 27.8 Ruislip Woods B

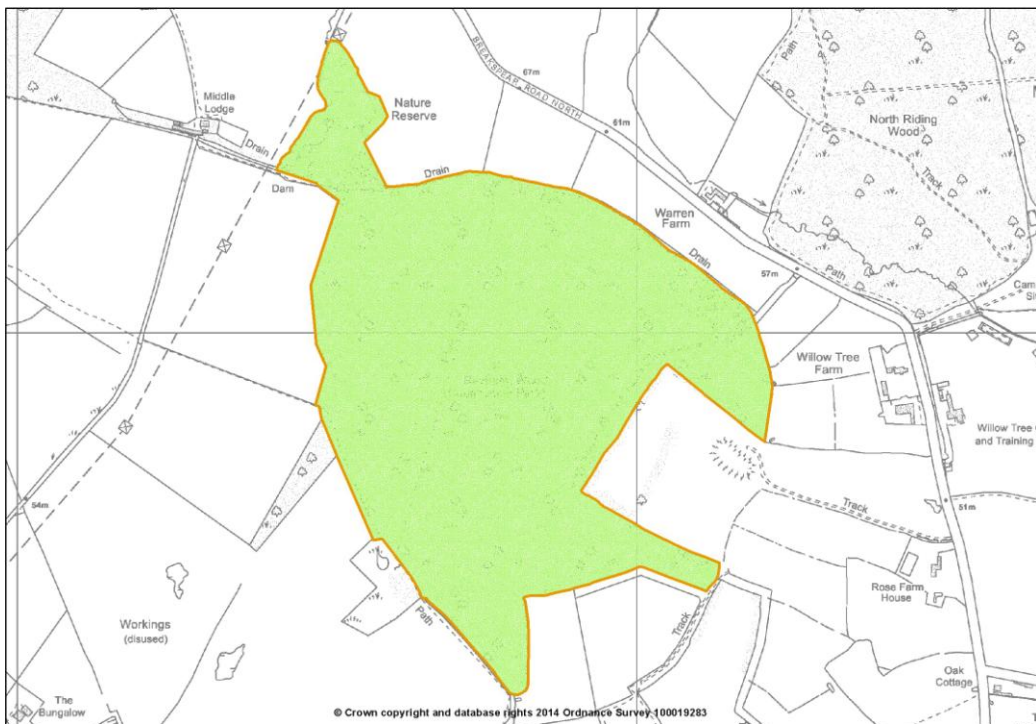


ATLAS OF PROPOSED CHANGES TO UDP PROPOSALS MAP
REVISED PROPOSED SUBMISSION VERSION

Map 27.9 Ruislip Woods C



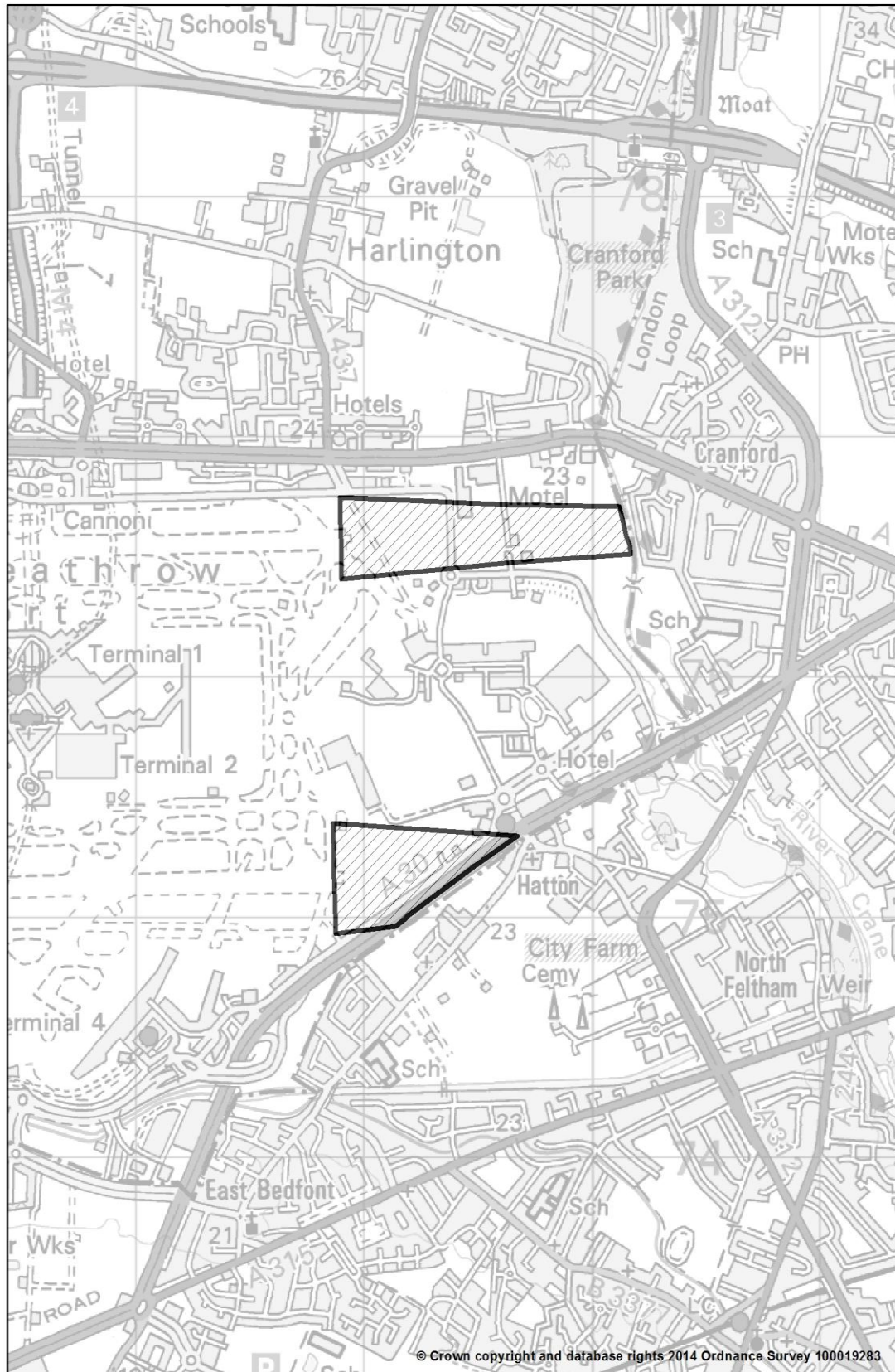
Map 27.10 Ruislip Woods D



28. PUBLIC SAFETY ZONES

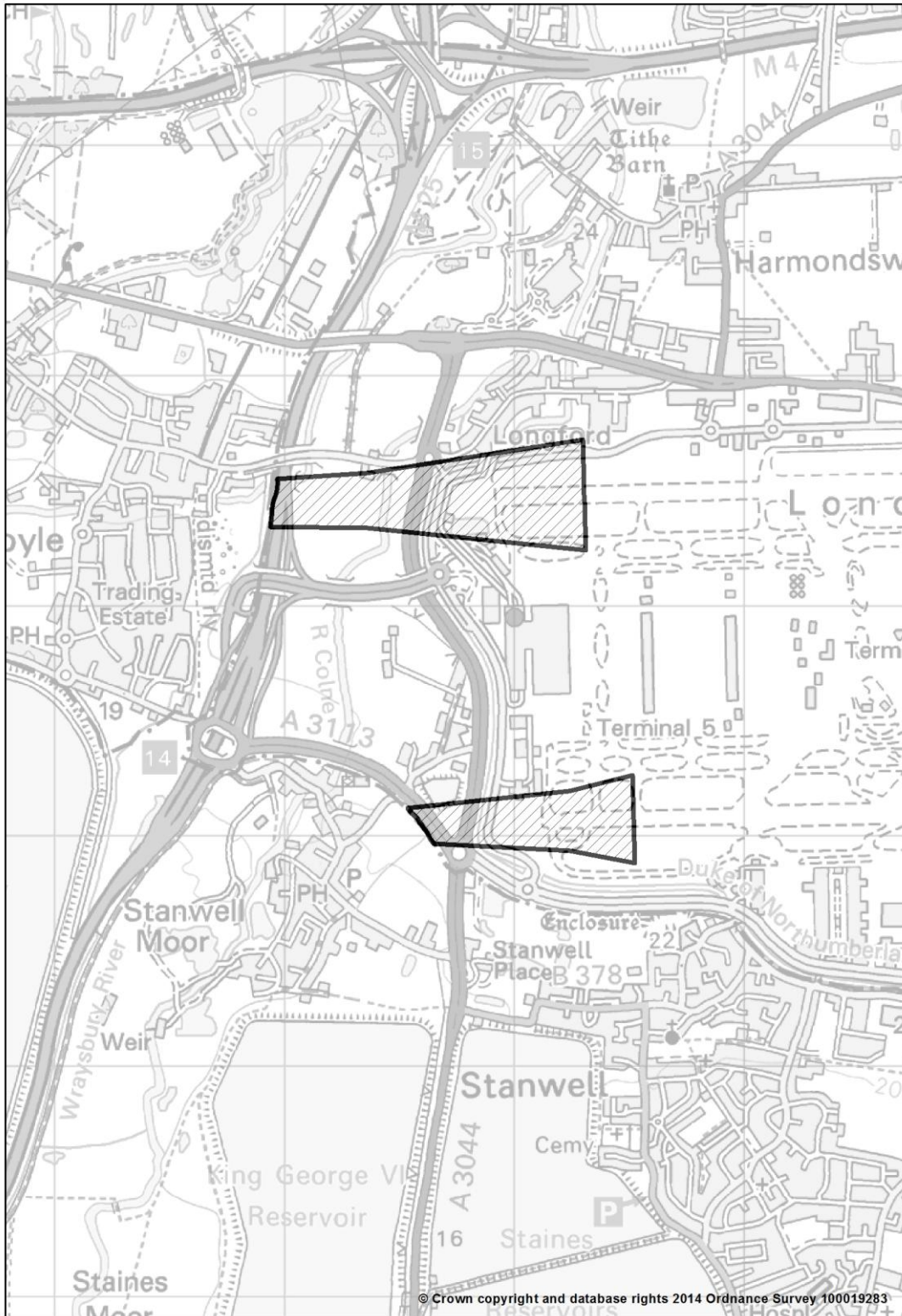
ATLAS OF PROPOSED CHANGES TO UDP PROPOSALS MAP
REVISED PROPOSED SUBMISSION VERSION

Map 28.1 Heathrow (east)



ATLAS OF PROPOSED CHANGES TO UDP PROPOSALS MAP
REVISED PROPOSED SUBMISSION VERSION

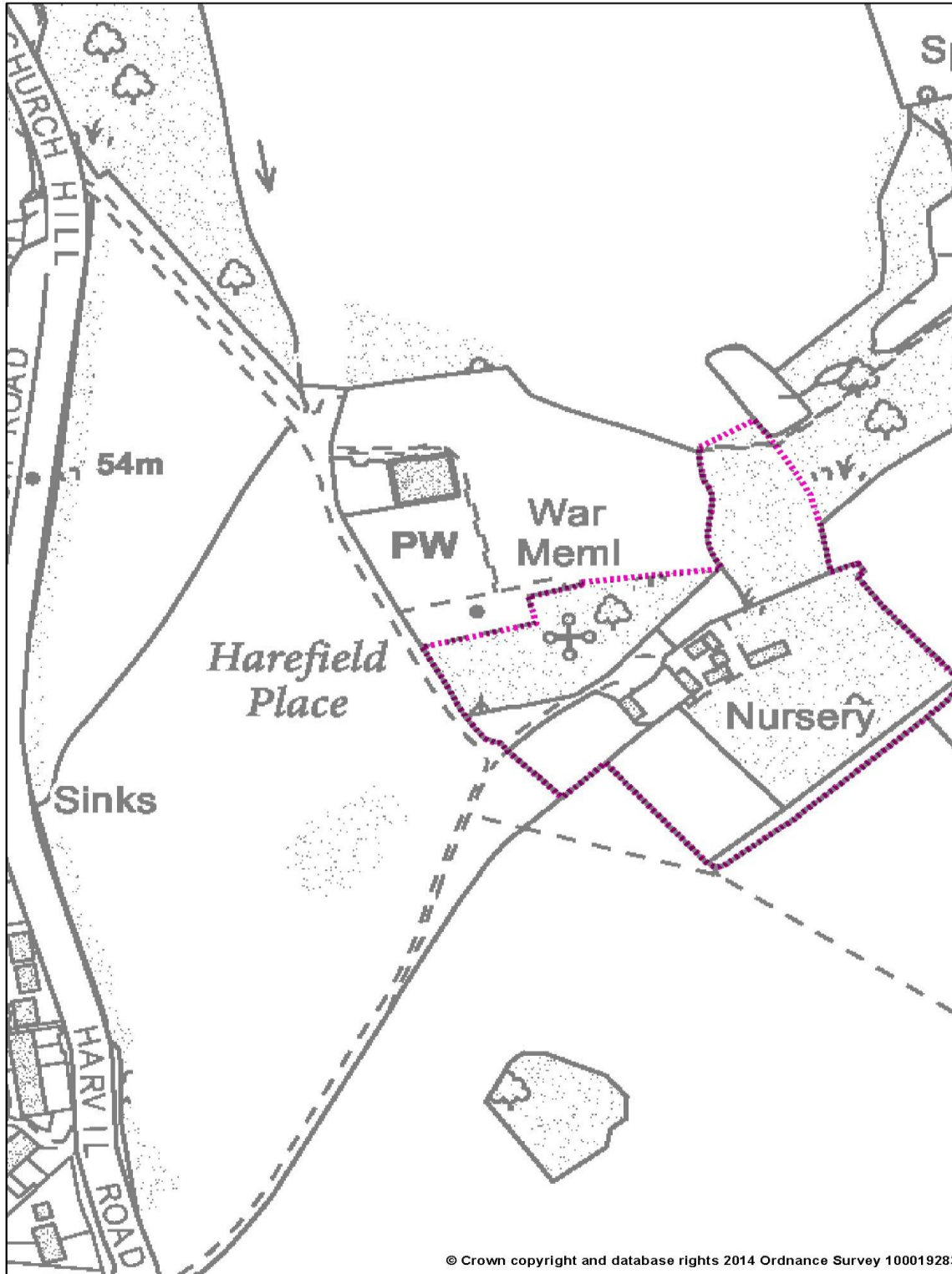
Map 28.2 Heathrow (west)



ATLAS OF PROPOSED CHANGES TO UDP PROPOSALS MAP
REVISED PROPOSED SUBMISSION VERSION

29. REGISTERED PARKS AND GARDENS

Map 29.1 Harefield Place



30. AIR QUALITY MANAGEMENT AREA

ATLAS OF PROPOSED CHANGES TO UDP PROPOSALS MAP
REVISED PROPOSED SUBMISSION VERSION

Map 30.1 Air Quality Management Area

